

Scale: 1"=30'



Scale: 1"=60'

ARKANSAS RIVER

FUNSTON AVE.


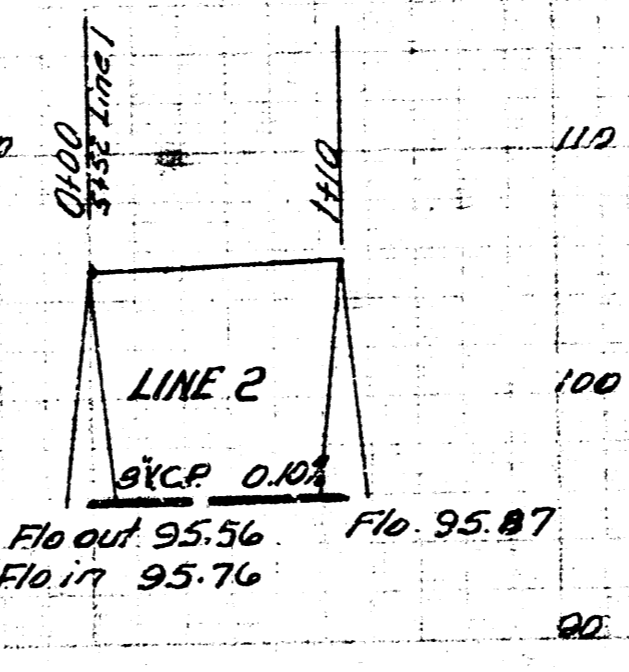
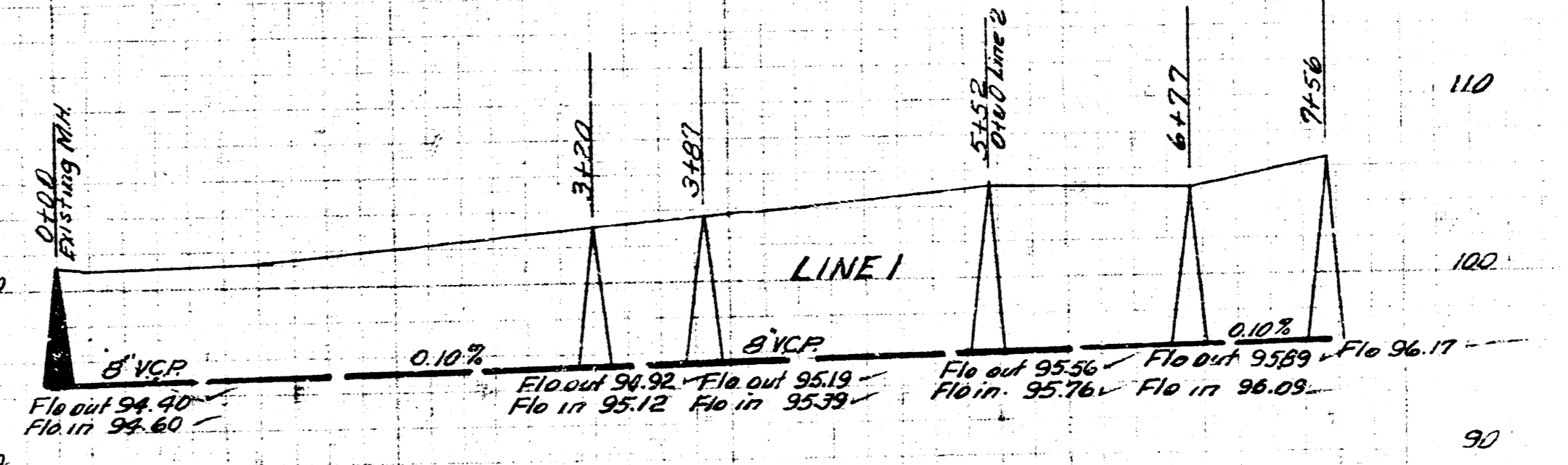
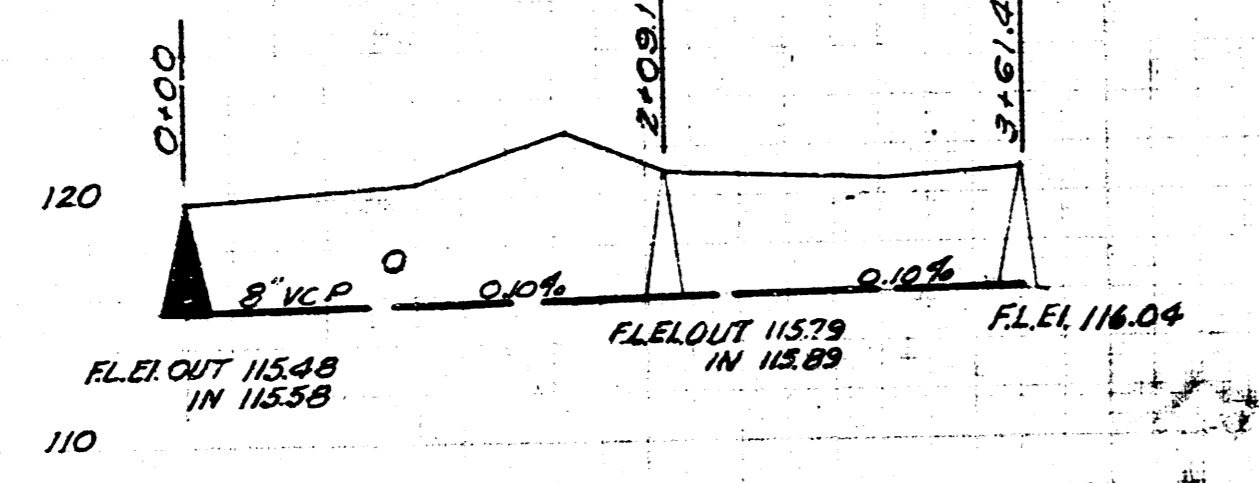
CHAUTAUQUA AVE.

B.M. 60" Spk. SW Side Street Light
Pole NW Cor. Int. 17th & Woodrow St. 12/16/67

B.M. 39.46 So. Rim MH 0100
NOTE: All fence replacement shall match adjoining installation. Engineer shall check all trees and verify before payment will be made.

Date 1-3-52
Drawn by I. M.C.
Checked by
Note Book No. 41

Date 11-24-52
Drawn by McClain
Checked by
Book No. 657



LAT. 2, DIST. R. SS 20
CITY OF WICHITA KANSAS
L.H. WHITE CITY ENGINEER
Proj. C-22-17

LAT. 24 DCS 2 SS 12
CITY OF WICHITA KANSAS
L.H. WHITE CITY ENGINEER
Proj. No. C-22-63

