LAT. 22., DIST. "A".
S.S. No. 12

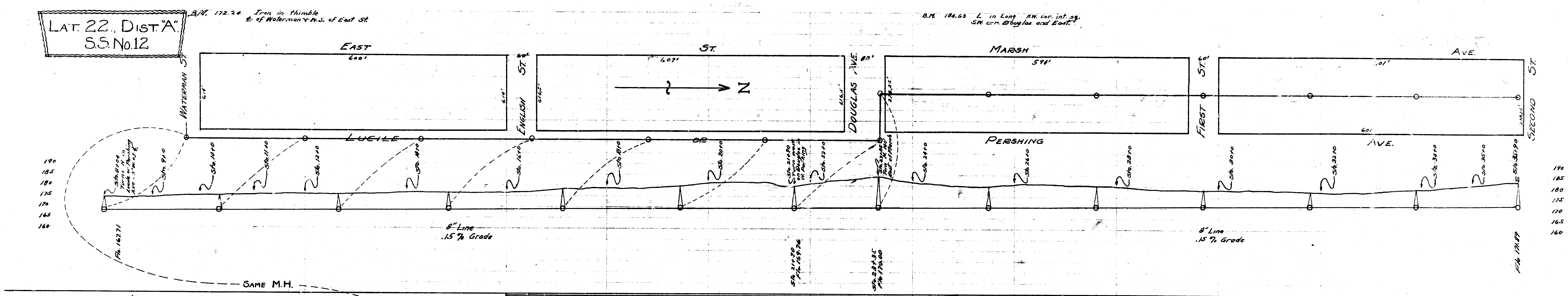
B.M. 172.24 Iron in thimble ℄ of Waterman & N.S. of East St.
B.M. 184.63 L in Long N.W. cor. int. sq. S.W. cor. Douglas and East.
EAST
ST.
MARSH
AVE.
600'
607'
594'
.01'
601
614'
616.5'
60'
WATERMAN ST.
ENGLISH ST.
DOUGLAS AVE.
FIRST ST.
SECOND ST.
LUCILE
PERSHING
AVE.
N
Sta. 8+04 Turns N. in Lucile on Pershing Ave. - 5' W. of ℄
Sta. 9+0
Sta. 10+0
Sta. 11+0
Sta. 12+0
Sta. 14+0
Sta. 16+0
Sta. 18+0
Sta. 20+0
Sta. 21+70 Turns west on Douglas in W. Pershing
Sta. 22+0
Sta. 23+35 Turn N. 140' East of Marsh
Sta. 24+0
Sta. 26+0
Sta. 28+0
Sta. 30+0
Sta. 32+0
Sta. 34+0
Sta. 35+0
Sta. 35+90
190
185
180
175
170
165
160
Fl. 167.71
8" Line .15 % Grade
Sta. 21+70 Fl. 159.76
Sta. 23+35 Fl. 170.00
Fl. 171.89
SAME M.H.

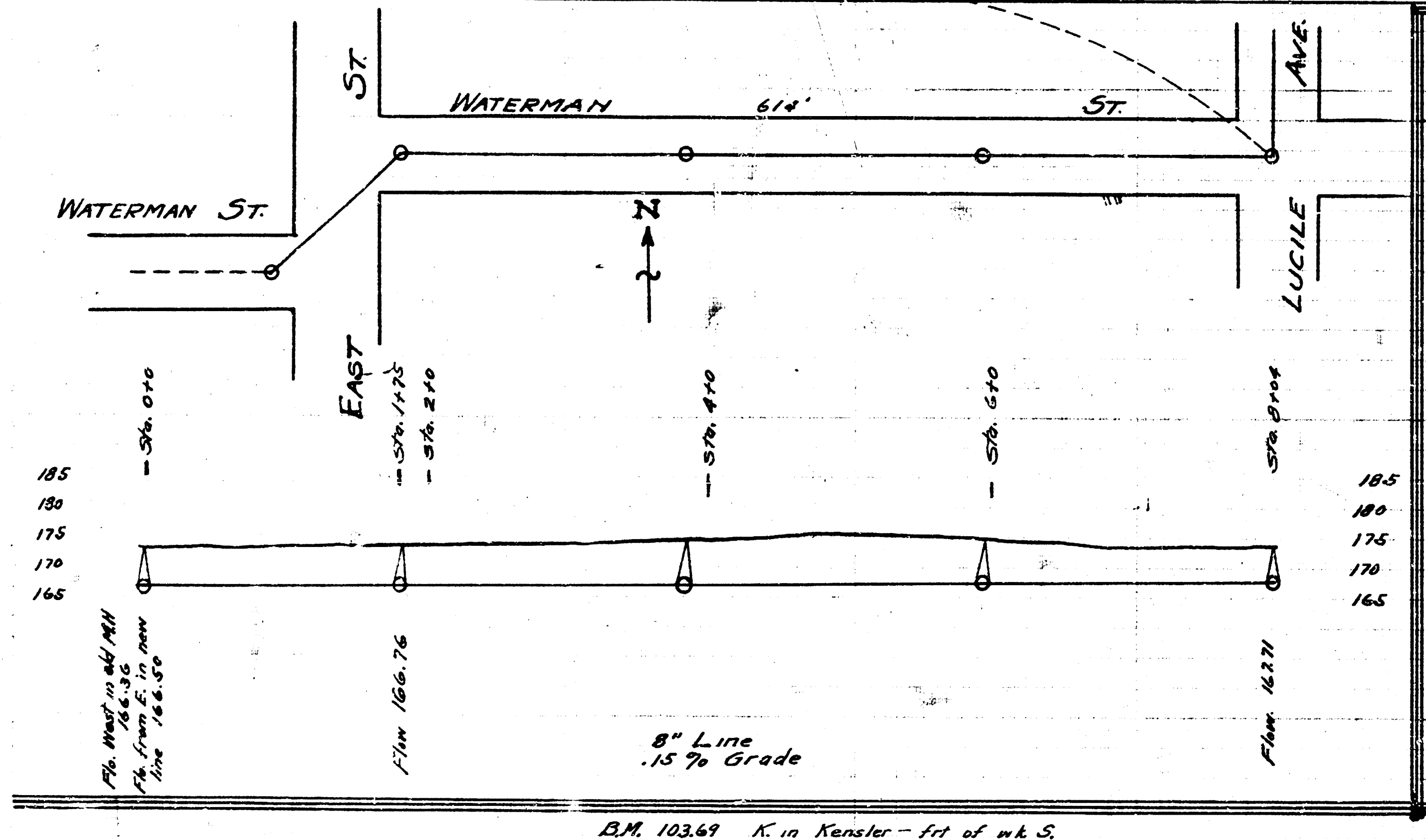
WATERMAN ST.
ST.
WATERMAN
614'
ST.
AVE.
LUCILE
EAST
N
Sta. 0+0
Sta. 1+75
Sta. 2+0
Sta. 4+0
Sta. 6+0
Sta. 8+04
185
180
175
170
165
Fl. West in old M.H. 166.36
Fl. from E. in new line 166.50
Flow 166.76
Flow 167.71
8" Line .15 % Grade

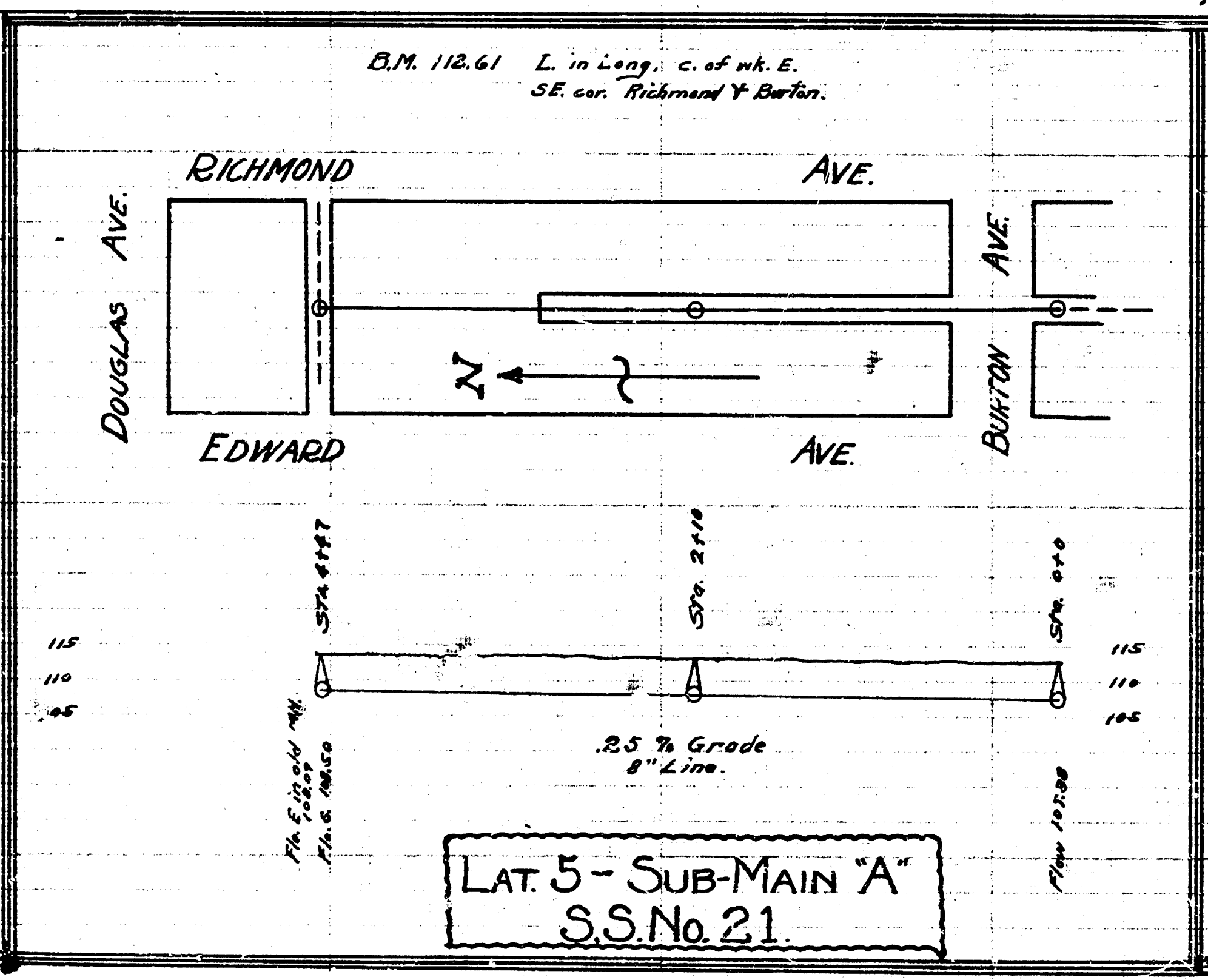
B.M. 112.61 L. in Long. c. of wk. E. SE. cor. Richmond & Burton.
RICHMOND
AVE.
DOUGLAS AVE.
EDWARD
AVE.
BURTON AVE.
N
Sta. 4+47
Sta. 2+10
Sta. 0+0
185
180
175
170
165
115
110
105
Fl. E in old M.H. 108.09
Fl. S. 108.50
.25 % Grade
8" Line.
Flow 107.38

LAT. 5 - SUB-MAIN "A"
S.S. No. 21.

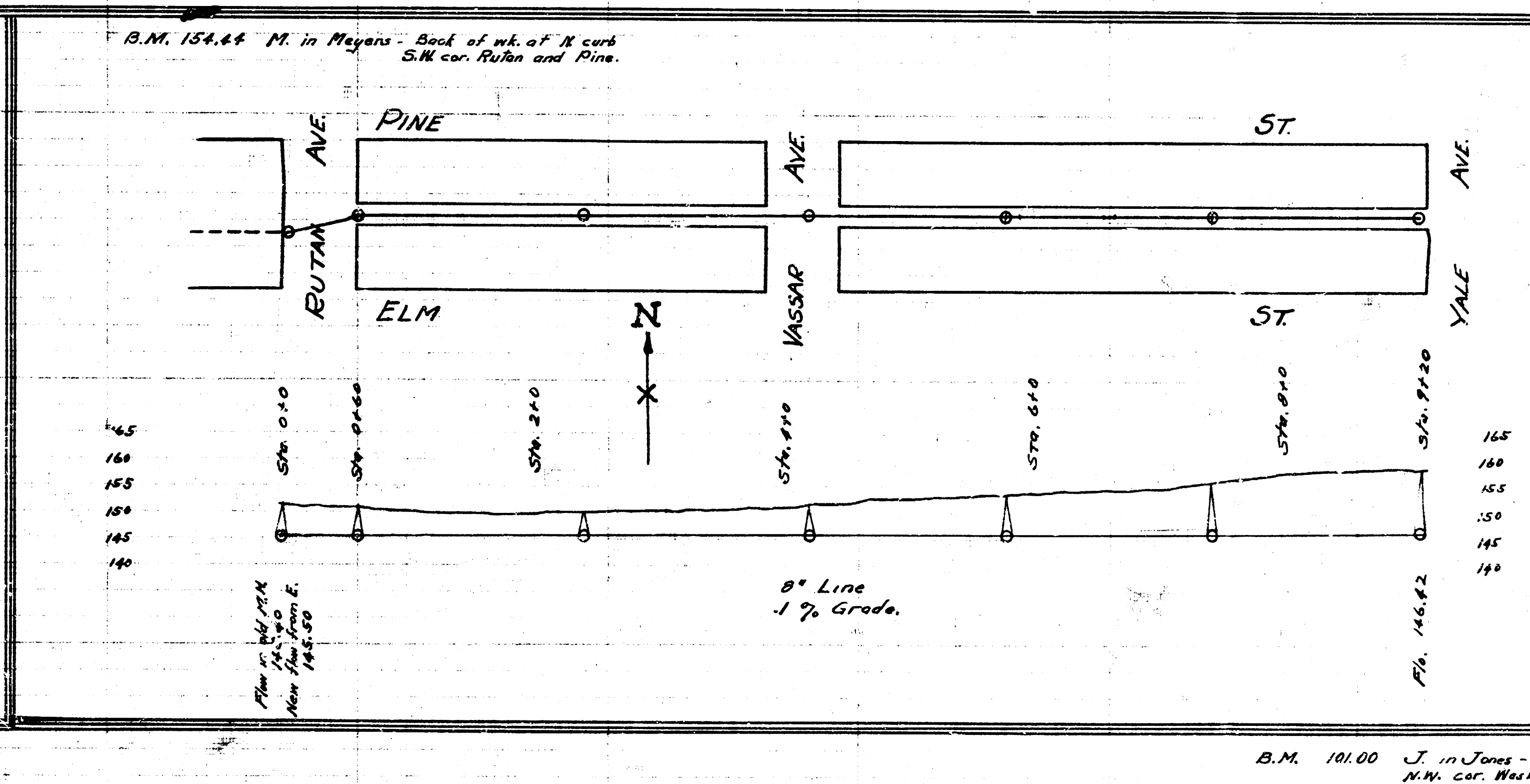
B.M. 154.44 M. in Meyers - Back of wk. at N curb S.W. cor. Rutan and Pine.
PINE
ST.
ELM
ST.
RUTAN AVE.
VASSAR AVE.
YALE AVE.
N
Sta. 0+0
Sta. 0+60
Sta. 2+0
Sta. 4+0
Sta. 6+0
Sta. 8+0
Sta. 9+20
165
160
155
150
145
140
Flow in old M.H. 145.40
New flow from E. 145.50
8" Line
.1 % Grade.
Fl. 146.42

LAT. "M". DIST. "D".
S.S. No. 12

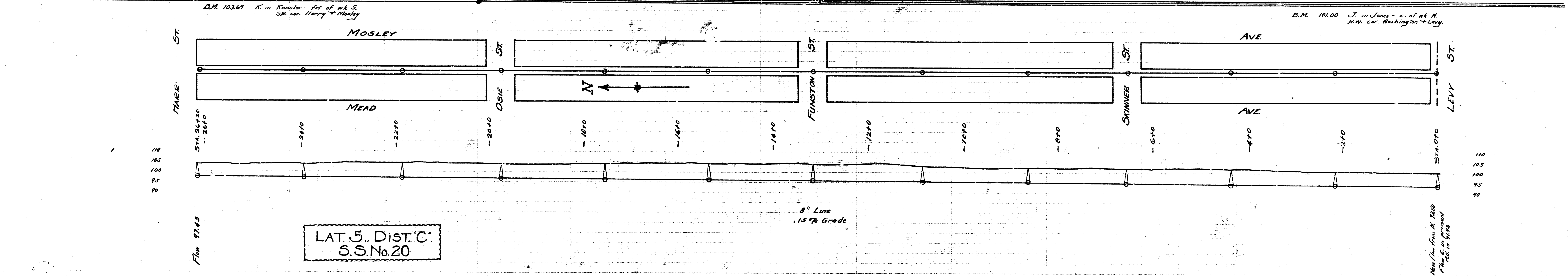
B.M. 103.69 K. in Kensler - frt. of wk. S. SW. cor. Harry & Mosley
B.M. 101.00 J. in Jones - c. of wk. N. N.W. cor. Washington & Levy.
MOSLEY
AVE.
MEAD
AVE.
HARR ST.
OSIE ST.
FUNSTON ST.
SKINNER ST.
LEVY ST.
N
STA. 26+20
26+0
24+0
22+0
20+0
18+0
16+0
14+0
12+0
10+0
8+0
6+0
4+0
2+0
STA. 0+0
110
105
100
95
90
8" Line
.15 % Grade
Flow 97.43
New flow from N. 92.50
Flow E. in present M.H. is 91.92

LAT. 5.. DIST. "C".
S.S. No. 20