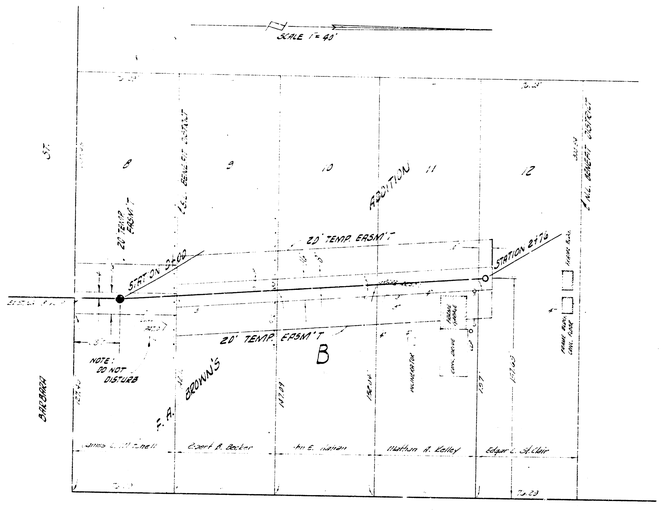

B.M. 101.52 NE COR 1st CONC. STEP NO. 921 W. 27TH ST. SO.

PLAN SCALE 1" = 40'
PROFILE SCALE 1" = 40' HOR. 1" = 4' VERT.

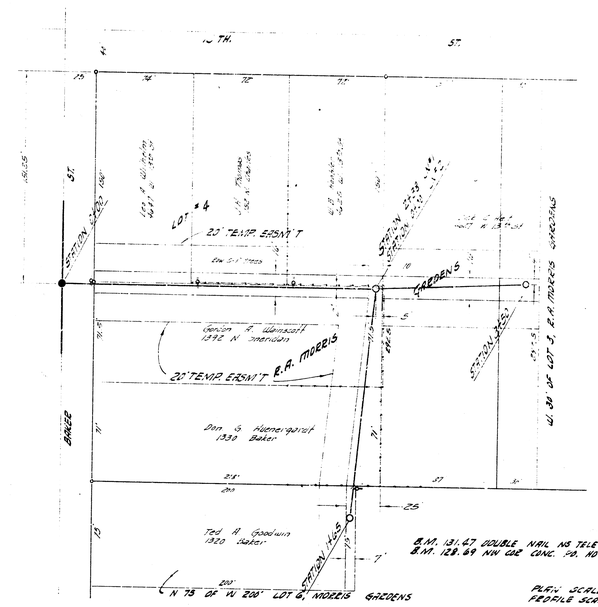

B.M. 131.67 DOUBLE NAIL NS TELE POLE E: BREEZE 48'S 11TH.
B.M. 128.64 NW CR CONC. PA. NO. 1330 BREEZE

PLAN SCALE 1" = 40'
PROFILE SCALE 1" = 40' HOR. 1" = 4' VERTICAL.

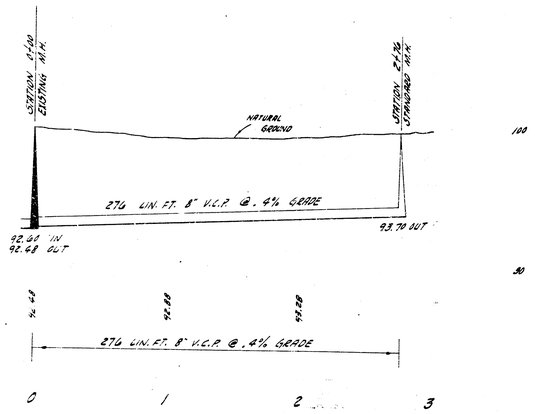

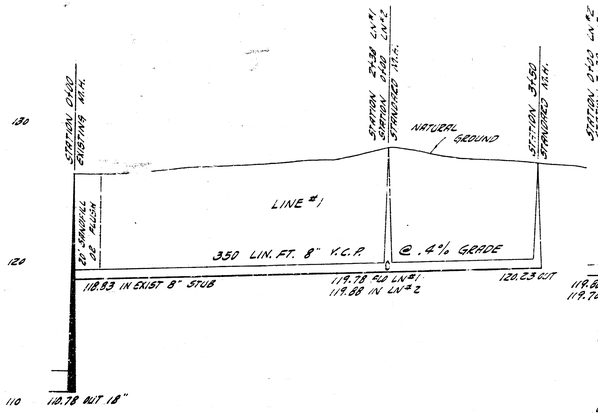

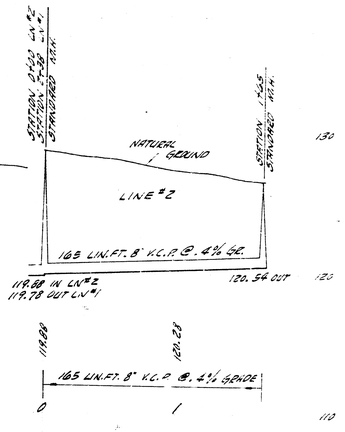

LATERAL 11 SUBMAIN 4 SAN. SEWER 22
CITY OF WICHITA, KANSAS
B.E. SMITH CITY ENGINEER
PROJECT NO. C28-63 DATE: FEB. 1959

LATERAL 65 SUBMAIN 3 SAN. SEWER 22
CITY OF WICHITA, KANSAS
B.E. SMITH CITY ENGINEER
PROJ. NO. C28-103 DATE: APRIL 1959