LOCATION MAP

LAT. 7 SUB. 10 SAN. SEWER 22

CITY OF WICHITA, KANSAS

B.E. SMITH CITY ENGINEER PROJ. NO. C26-56

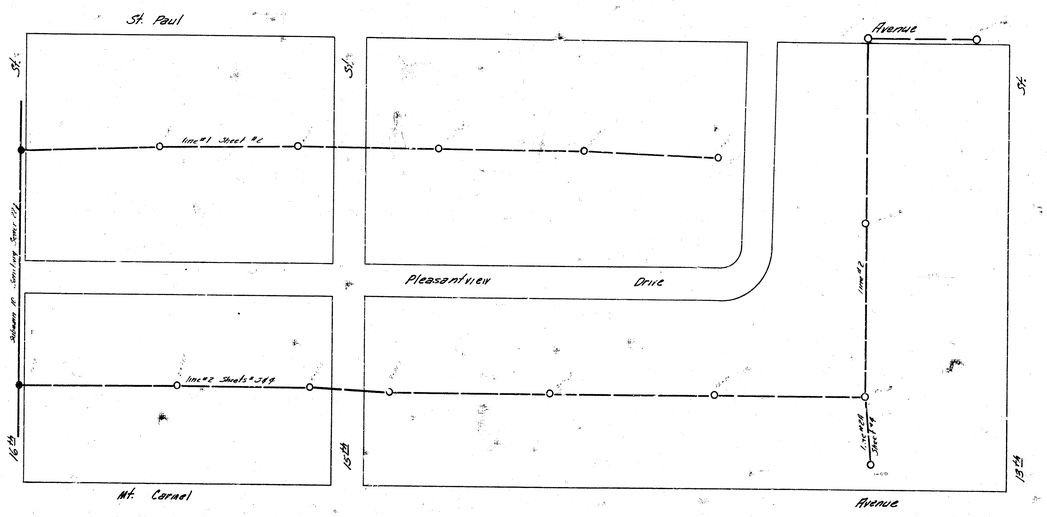

Lat. 7, Subsain 10 San. Sewer 22
Project No. C26-56 Sheet 1 of 4 8-14-56

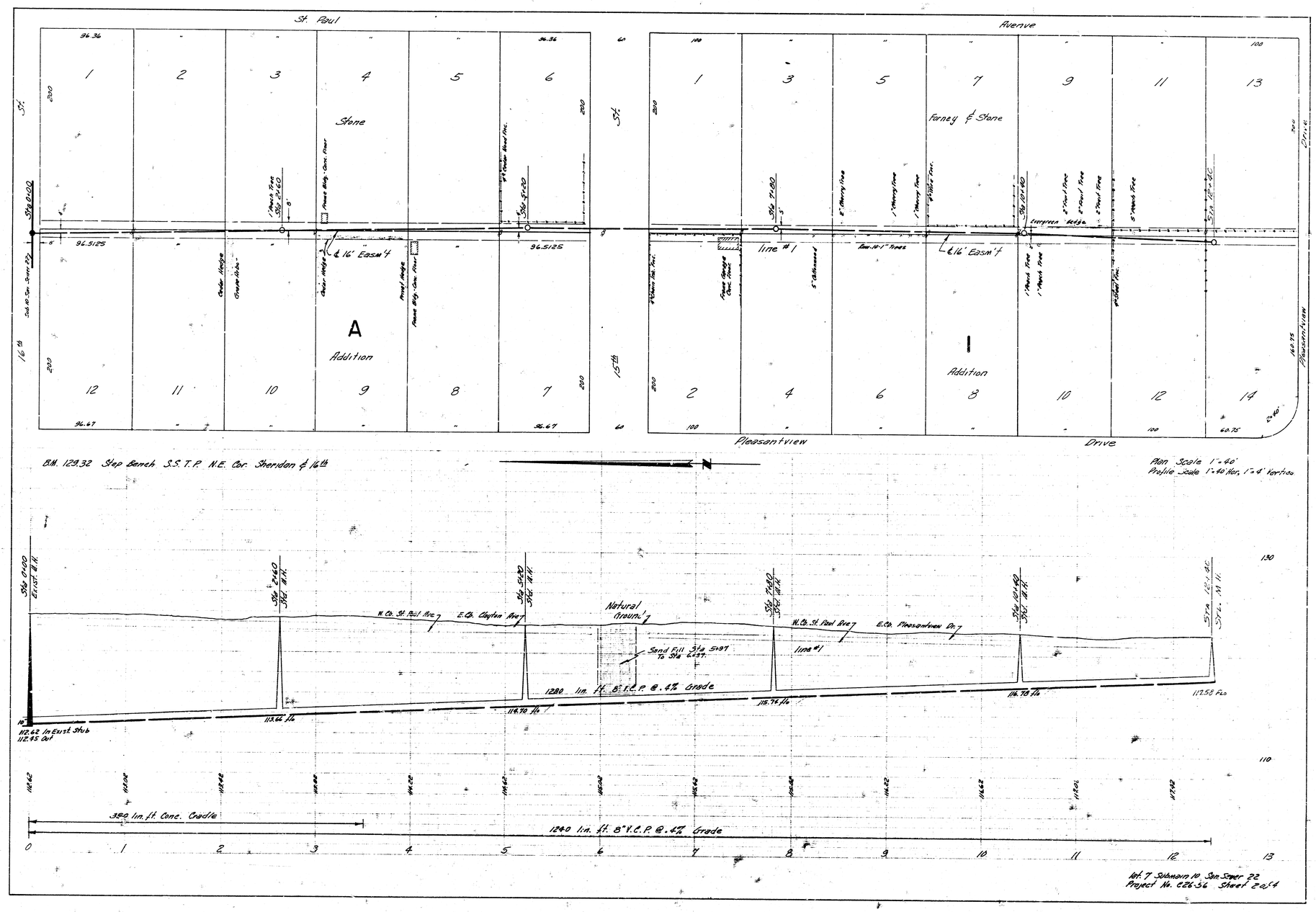
St. Paul
Avenue
Stone
Forney & Stone
A
Addition
I
Addition
Line #1
℄ 16' Easm't
Pleasantview
Drive
B.M. 129.32 Step Bench S.S.T.P. N.E. Cor. Sheridan & 16th
Plan Scale 1"=40'
Profile Scale 1"=40' Hor. 1"=4' Vertical
Natural Ground
Sand Fill Sta 5+97 To Sta 2+57
1280 lin. ft. 8" V.C.P. @ 4% Grade
112.62 In Exist Stub
112.45 Out
350 lin. ft. Conc. Cradle
1240 lin. ft. 8" V.C.P. @ 4% Grade
Lot 7 Submain 10 San Sewer 22
Project No. 626-56 Sheet 2 of 4

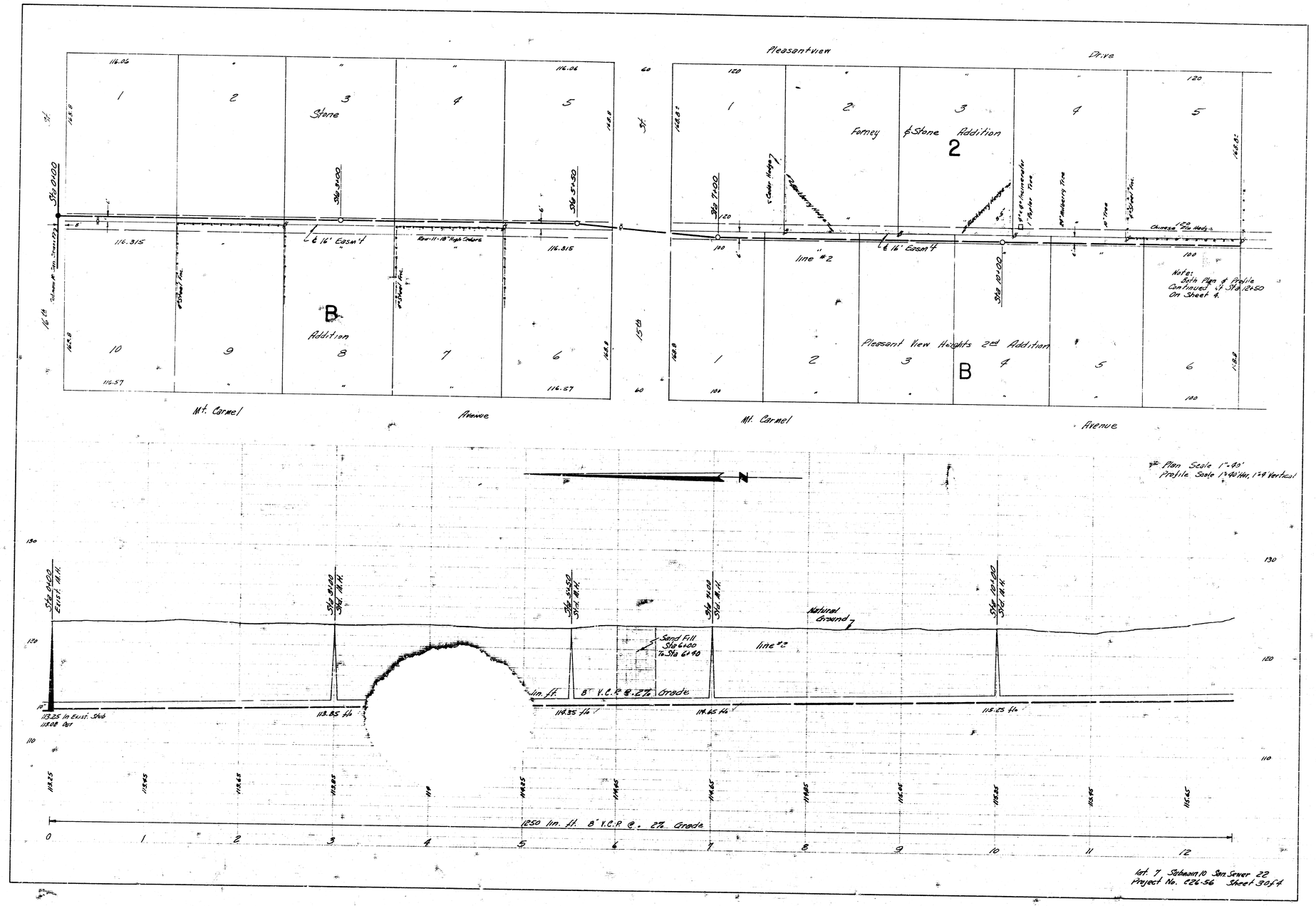
Pleasantview Drive
Stone
Forney & Stone Addition
2
B
Addition
Pleasant View Heights 2nd Addition
B
Mt. Carmel Avenue
Mt. Carmel Avenue
Sta 0+00
Sta 5+00
Sta 5+50
Sta 7+00
Sta 10+00
℄ 16' Easm't
line #2
Note: Both Plan & Profile Continued of Sta 12+50 On Sheet 4.
Plan Scale 1"=40'
Profile Scale 1"=40' Hor, 1"=8' Vertical
Sta 0+00 Exist. M.H.
Sta 5+00 Sta. M.H.
Sta 5+50 Sta. M.H.
Sta 7+00 Sta. M.H.
Sta 10+00 Sta. M.H.
Natural Ground
Sand Fill Sta 6+00 to Sta 6+90
line #2
1 lin. ft. 8" V.C.P. @ .27% Grade
113.25 In Exist. Stub
113.08 Out
113.85 Flo
114.35 Flo
114.85 Flo
115.25 Flo
1250 lin. ft. 8" V.C.P. @ .27% Grade
Lot 7 Subdivision Sanitary Sewer 22
Project No. 026-56 Sheet 3 of 4

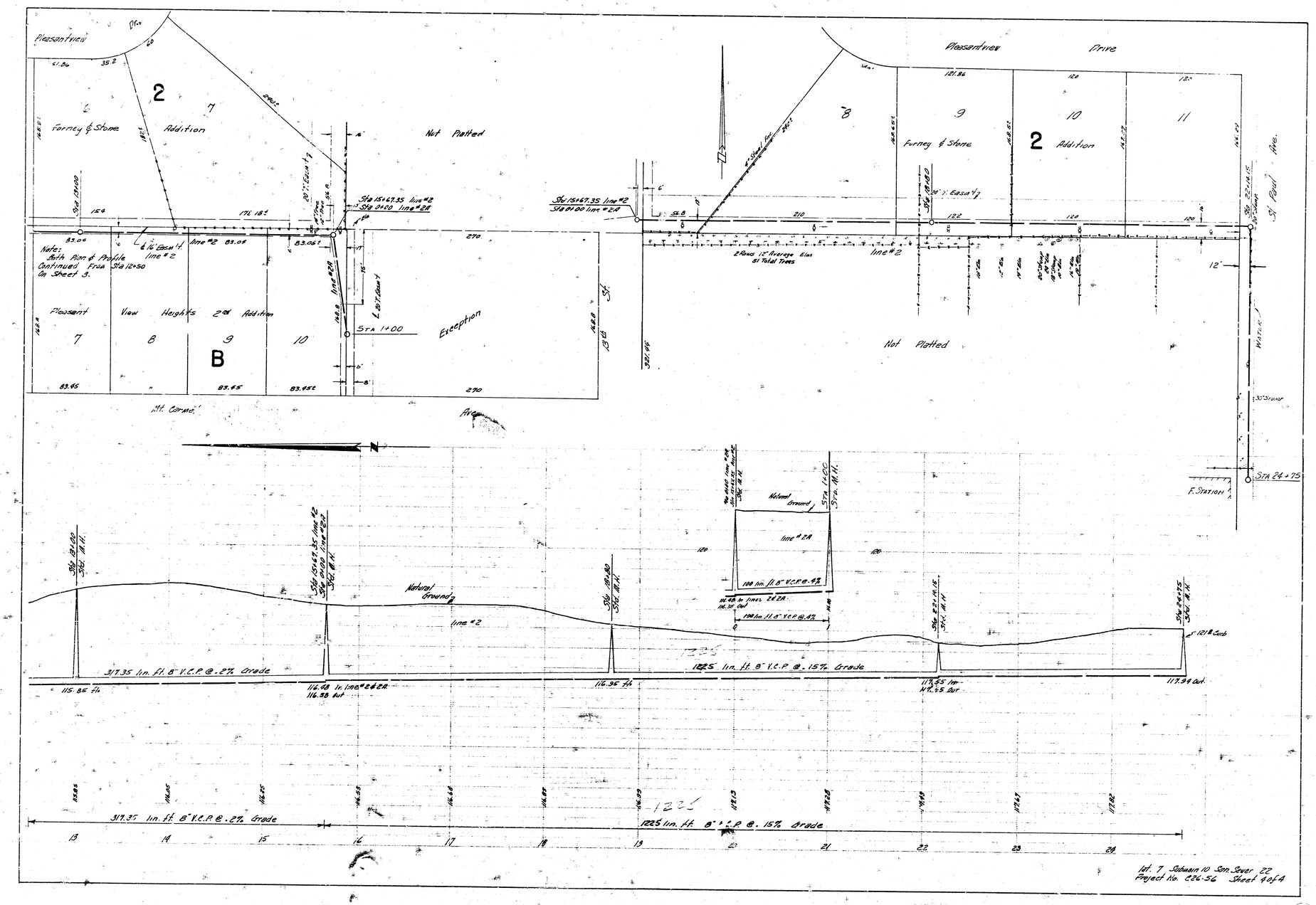

Note: Both Plan & Profile Continued From Sta 12+50 On Sheet 3.

Lot 7 Subdivision 10 Sanitary Sewer 22
Project No. C26-56 Sheet 4 of 4

e 5 3 10