Surveyed by J.K. Bk. K-90
Drawn by J.K.
Checked by

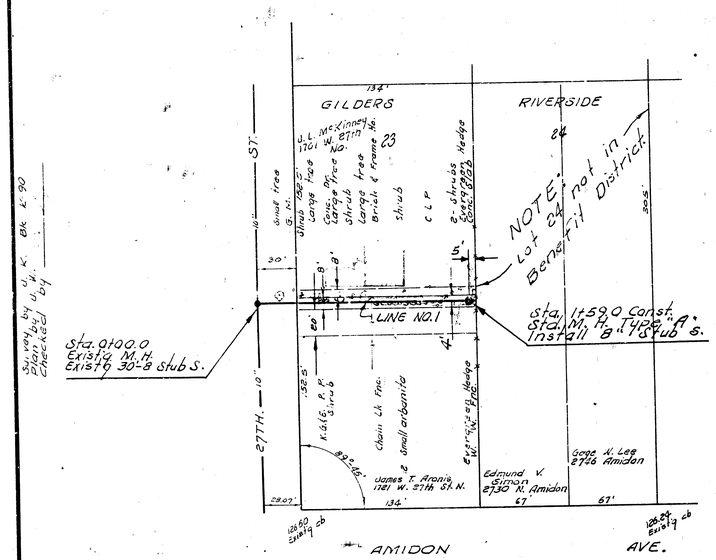

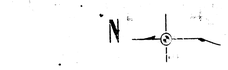

Plan Scale 1" = 40'
Profile Scale 1" = 40' Hort.
1" = 4' Vert.

B.M. 126.78 "R" in Ritchie Top cb E. end Rad. S.E. cor. Amidon and 27th.

T.P. 125.29 "R" in Ritchie W. End cb NW cor. Rad. 20th and Amidon.

B.M. 126.34 Std. W.S. Amidon & 25th.

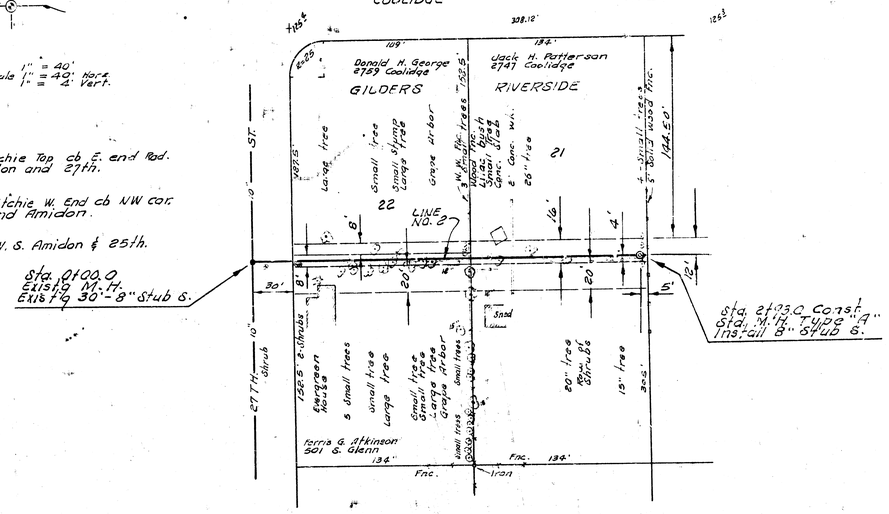

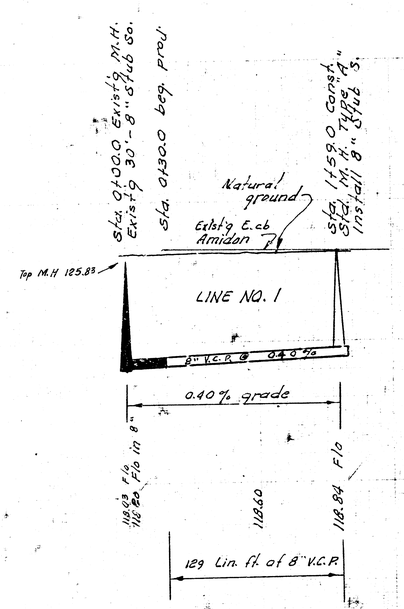

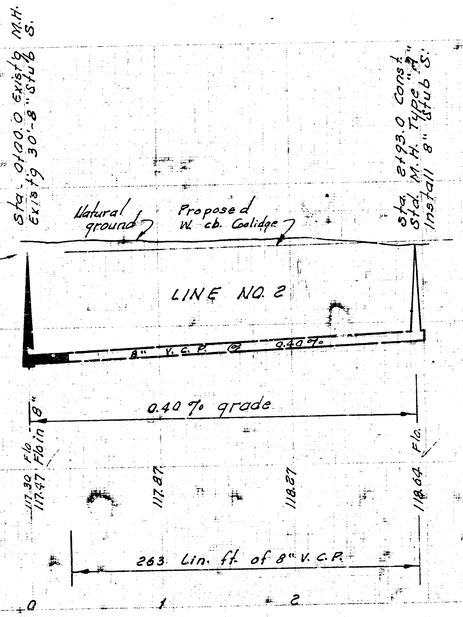

LAT. 47, SUBMAIN 17, S. S. NO. 22
CITY OF WICHITA, KANSAS
B. E. SMITH - CITY ENGINEER
APRIL 1968 PROJECT NO. C27-2