BENCH MARK: "X" cross at S.W. Corner of Lot 25, Block 2, Brush Creek Addition
Elevation = 175.24 City Datum

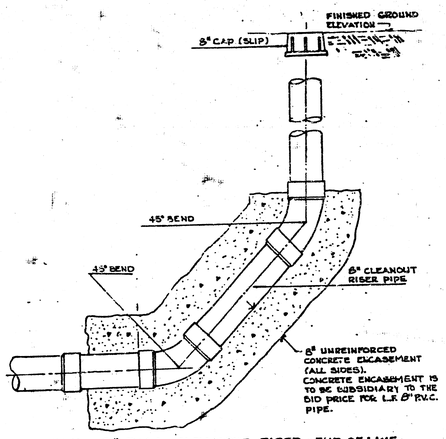

DETAIL 8" P.V.C. CLEANOUT RISER - END OF LINE -

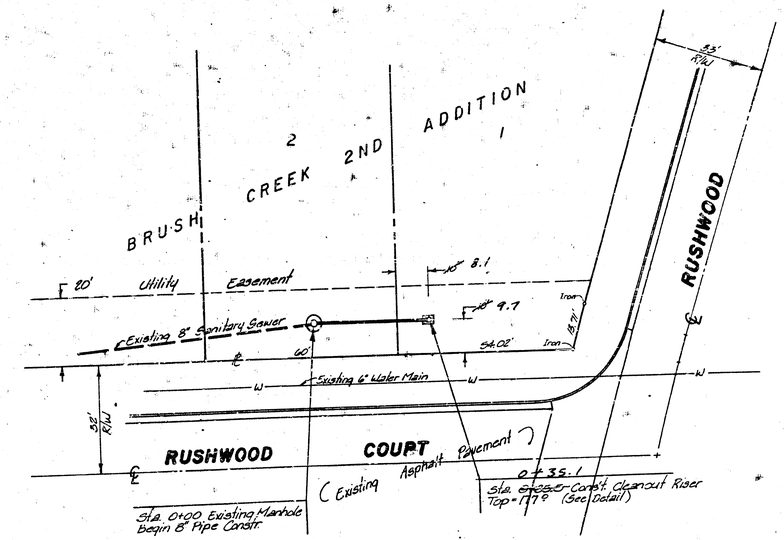



Scale: 1" = 20' Horiz.
1" = 5' Vert.

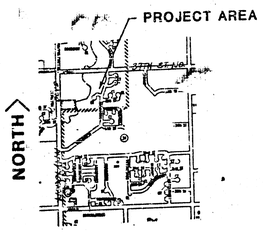

VICINITY MAP

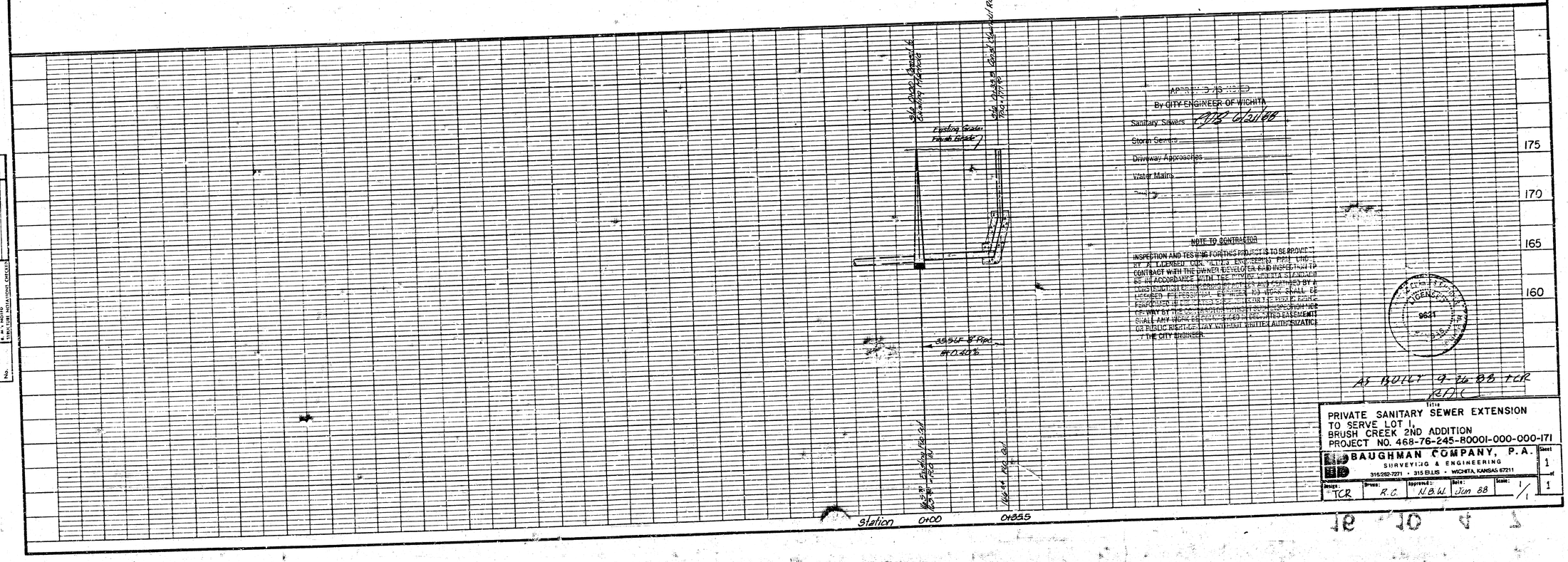

APPROVED
By CITY ENGINEER OF WICHITA
Sanitary Sewers 9/28/88
Storm Sewers
Driveway Approaches
Water Mains
Date

NOTE TO CONTRACTOR

INSPECTION AND TESTING FOR THIS PROJECT IS TO BE PROVIDED BY A LICENSED CONSULTING ENGINEER'S FIRM UNDER CONTRACT WITH THE OWNER/DEVELOPER. ALL INSPECTION TO BE IN ACCORDANCE WITH THE CITY OF WICHITA STANDARD CONSTRUCTION SPECIFICATIONS AND TESTED BY A LICENSED PROFESSIONAL ENGINEER. NO WORK SHALL BE PERFORMED IN THE DATED EASEMENTS OR THE PUBLIC RIGHT-OF-WAY BY THE CONTRACTOR WITHOUT PRIOR INSPECTION. NO SHALL ANY WORK BE PERFORMED IN DEDICATED EASEMENTS OR PUBLIC RIGHT-OF-WAY WITHOUT WRITTEN AUTHORIZATION FROM THE CITY ENGINEER.

AS BUILT 9-26-88 TCR
RDC

Title
PRIVATE SANITARY SEWER EXTENSION
TO SERVE LOT 1,
BRUSH CREEK 2ND ADDITION
PROJECT NO. 468-76-245-80001-000-000-171

BAUGHMAN COMPANY, P.A.
SURVEYING & ENGINEERING
315/262-7271 • 315 ELLIS • WICHITA, KANSAS 67211

Design:	Drawn:	Approved:	Date:	Scale:	Sheet	of
TCR	R.C.	N.B.W.	Jun 88	1/1	1	1

PROFILE NOTE BOOK No.
SURVEYED / DRAWN / GRADES CHECKED / R.O.W. STAKED / UTILITIES / STREET LIGHT INSTALLATIONS CHECKED

PLAN NOTE BOOK No.
SURVEYED / DRAWN / ALIGNMENT CHECKED / R.O.W. STAKED

FILMED FROM THE BEST AVAILABLE COPY