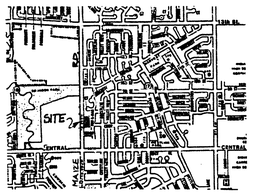

LOCATION MAP

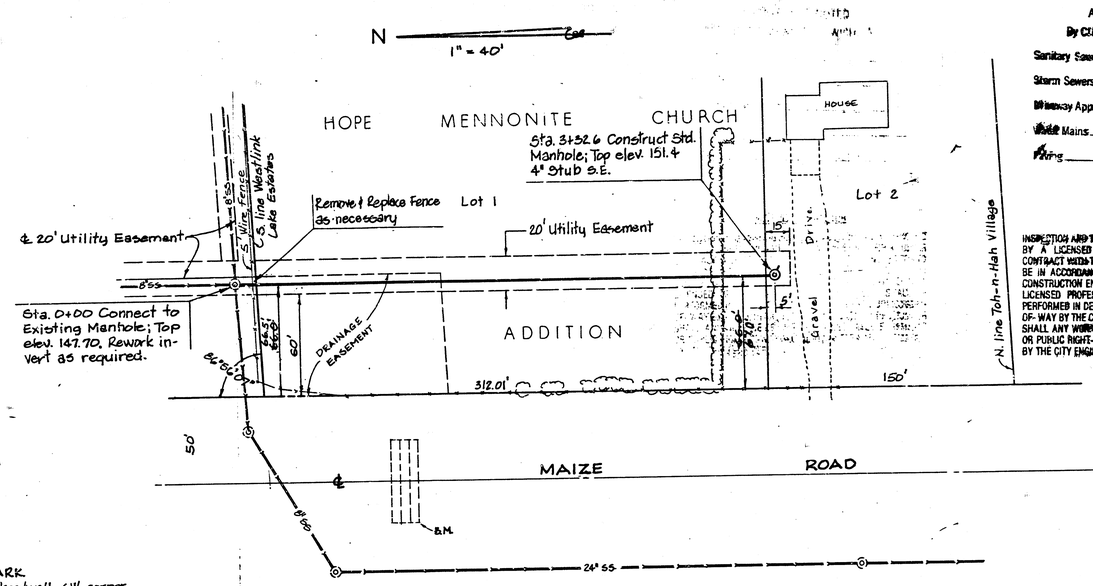

BENCH MARK
"a" cut on wingwall at headwall, S.W. corner of R.C.B.C. approx. 500' S. of N.W. corner of Hope Mennonite Church Add.; elev. 146.20

APPROVED AS NOTED
By CITY ENGINEER OF WICHITA
Sanitary Sewers GR 11/15/88
Storm Sewers
Driveway Approaches
Water Mains
Paving

NOTE TO CONTRACTOR

INSPECTION AND TESTING FOR THIS PROJECT IS TO BE PROVIDED BY A LICENSED CONSULTING ENGINEERING FIRM UNDER CONTRACT WITH THE OWNER/DEVELOPER. SAID INSPECTION TO BE IN ACCORDANCE WITH THE CITY OF WICHITA STAND ARD CONSTRUCTION ENGINEERING PRACTICES, AND CERTIFIED BY A LICENSED PROFESSIONAL ENGINEER. NO WORK SHALL BE PERFORMED IN DEDICATED EASEMENTS OR THE PUBLIC RIGHT-OF-WAY BY THE CONTRACTOR WITHOUT SUCH INSPECTION NOR SHALL ANY WORK BE COMMENCED IN DEDICATED EASEMENTS OR PUBLIC RIGHT-OF-WAY WITHOUT WRITTEN AUTHORIZATION BY THE CITY ENGINEER.

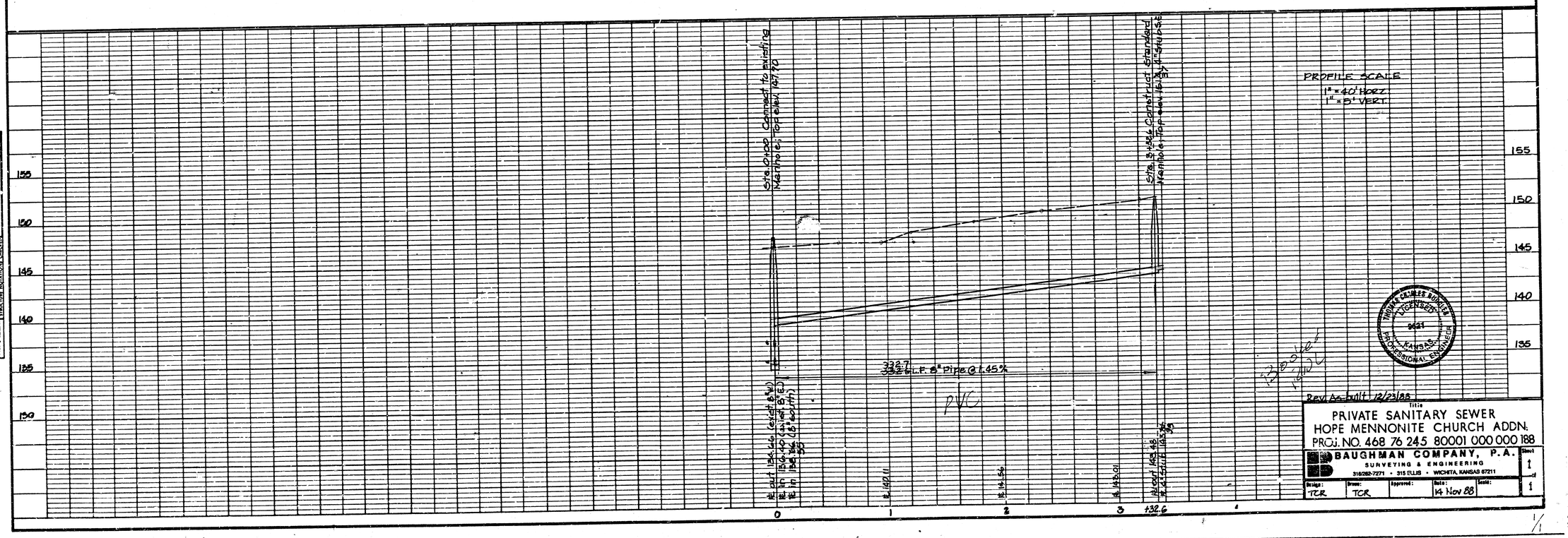

THOMAS CALHEES BUNKER
LICENSED
9621
KANSAS
PROFESSIONAL ENGINEER

Rev. As-built 12/23/88

Title
PRIVATE SANITARY SEWER
HOPE MENNONITE CHURCH ADDN.
PROJ. NO. 468 76 245 80001 000 000 188

BAUGHMAN COMPANY, P.A.
SURVEYING & ENGINEERING
316/262-7271 • 315 ELLIS • WICHITA, KANSAS 67211

Drawn:	Drawn:	Approved:	Date:	Scale:
TCR	TCR		14 Nov 88	

Sheet 1 of 1

PLAN — SURVEYED / PLOTTED / LEGAL DESCRIPTION CHECKED / R/W OF WAY CHECKED — NOTE BOOK — No.

PROFILE — SURVEYED / PLOTTED / GRADES CHECKED / R/W OF WAY CHECKED / SERVICES & EXCEPTIONS CHECKED — NOTE BOOK — No. FILE

FILMED FROM THE BEST AVAILABLE COPY