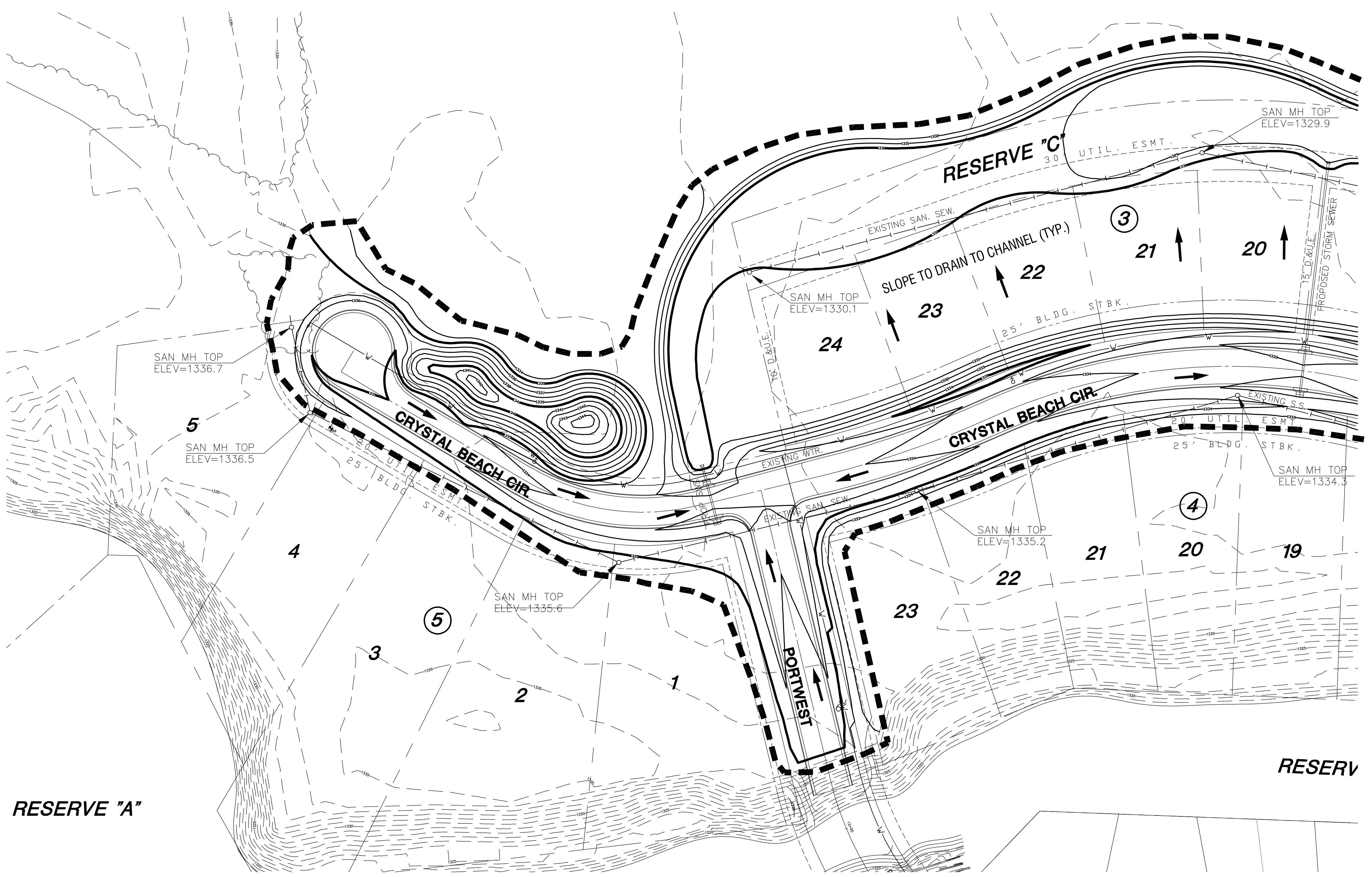


KEY MAP

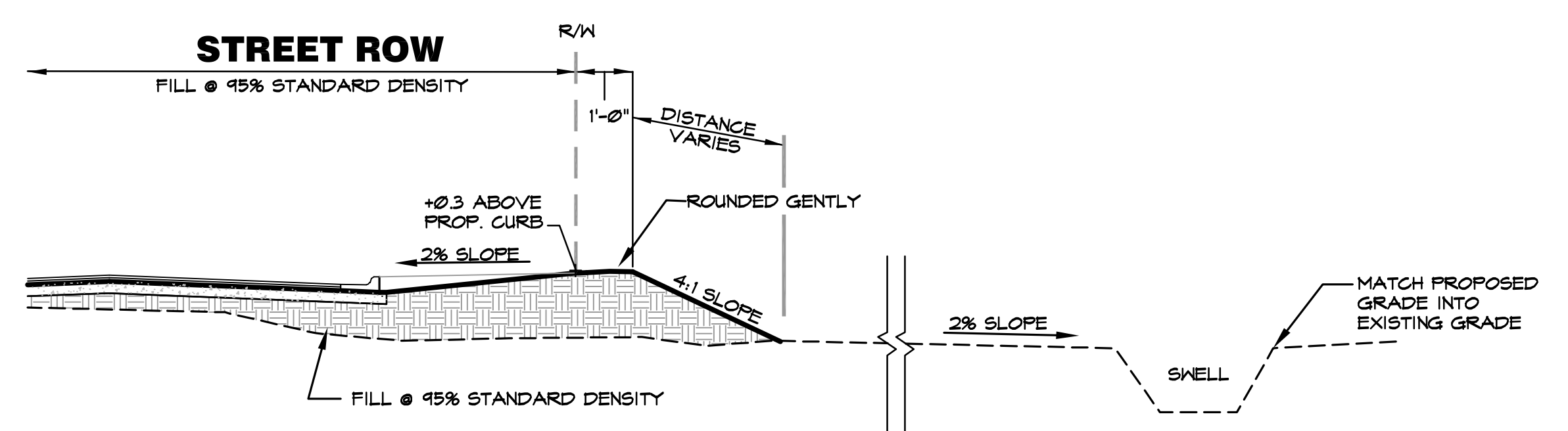


LEGEND

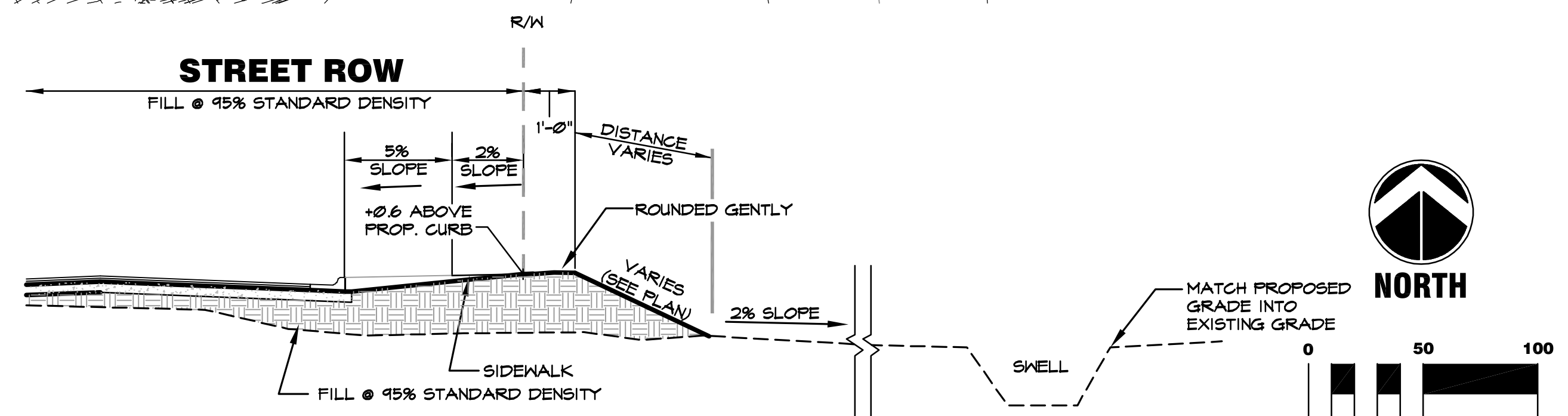
- EXISTING WATER LINE
- EXISTING SANITARY SEWER
- EXISTING CONTOUR
- PROPOSED CONTOUR
- LIMITS OF GRADING
- FLOW ARROW

RESERVE "A"

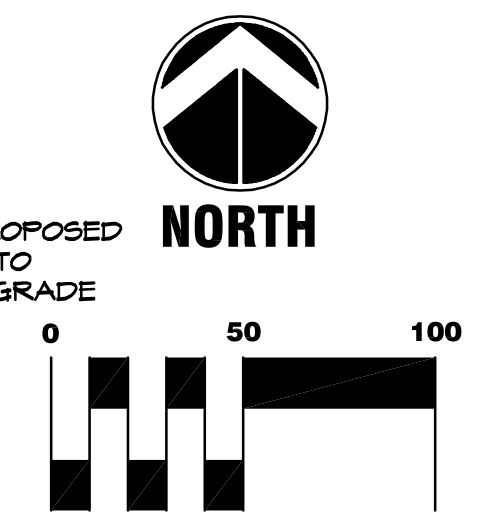
RESERV



TYPICAL LOT GRADING CROSS SECTION - (NO SIDEWALK)
NOT TO SCALE



TYPICAL LOT GRADING CROSS SECTION - (WITH SIDEWALK)
NOT TO SCALE



STORM WATER DRAIN #344
**THE MOORINGS TENTH
ADDITION**

GRADING PLANS

SHEET TITLE
468-84468
PROJECT NUMBER

MKEC
DESIGN BY
RKO
DRAWN BY
GJA
CHECKED BY

ISSUED
August 2008

REVISED

SHEET NO.
2 of 17

PLOTTED: Wednesday, August 27, 2008 @ 12:50PM

J:\CIVIL\06608\DWG\GRADE\10THADDITION\06608_G1.DWG