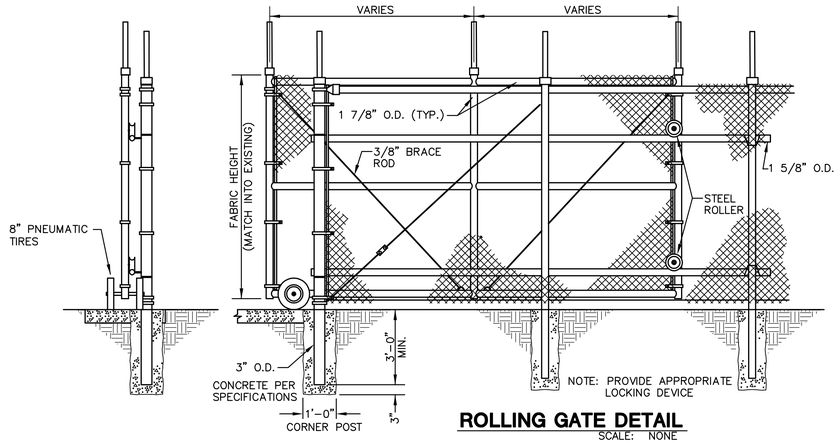

ROLLING GATE DETAIL
SCALE: NONE

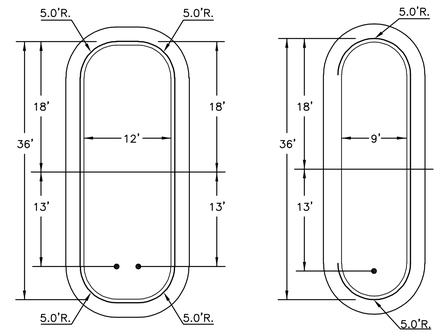

ISLAND DETAILS
SCALE: NONE

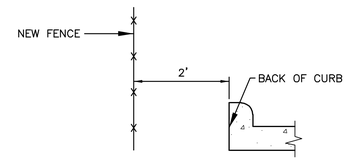

FENCE LOCATION DETAIL
SCALE: NONE

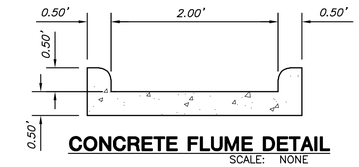

CONCRETE FLUME DETAIL
SCALE: NONE

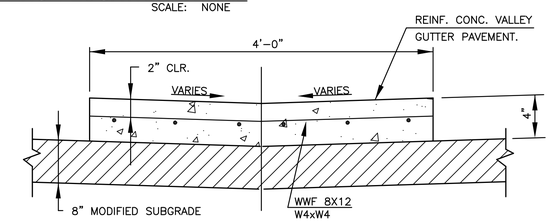

4' CONCRETE VALLEY GUTTER
SCALE: NONE

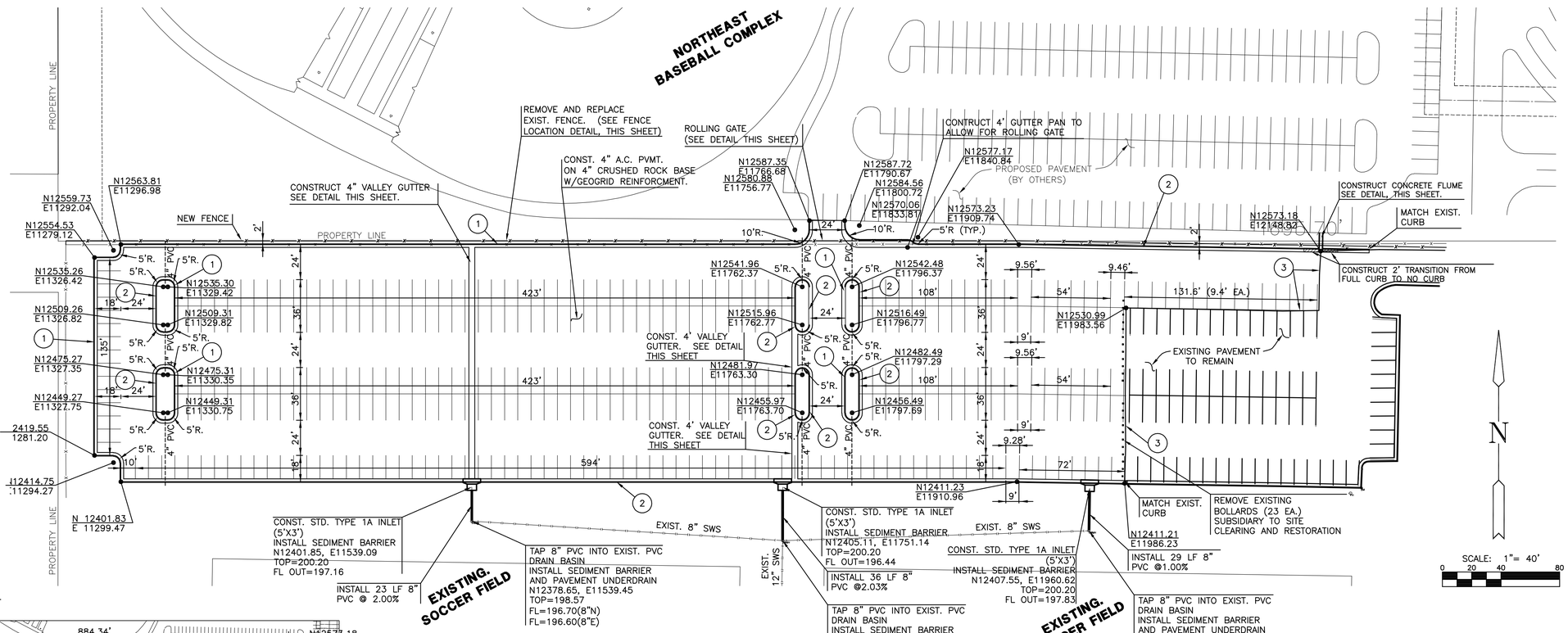

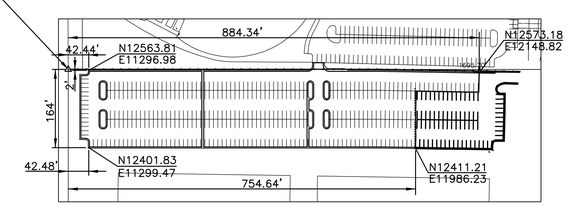

SITE PLAN

PAVING NOTES

1. A SAW CUT OF AT LEAST ONE-HALF THE DEPTH OF THE EXISTING SURFACE COURSES OR ONE-FOURTH THE DEPTH OF THE EXISTING TOTAL PAVEMENT THICKNESS SHALL BE PROVIDED AT LOCATIONS WHERE PROPOSED CONSTRUCTION ABUTS AN EXISTING SURFACE OR PAVEMENT FOR WHICH PARTIAL REMOVAL OF THAT SURFACE OR PAVEMENT IS REQUIRED. SAW JOINT TO FACILITATE REMOVAL WITHIN THREE (3) FEET OF EXISTING JOINTS WILL NOT BE PERMITTED AND FOR SUCH INSTANCES THE LIMITS OF REMOVAL SHALL EXTEND TO THE EXISTING JOINT.
2. DIMENSIONS AND COORDINATES ARE CALLED OUT TO THE FACE OF CURB UNLESS OTHERWISE NOTED.
3. CONTRACTOR SHALL COORDINATE WITH THE OWNER REGARDING IRRIGATION REPAIRS.

LEGEND

1. CONST. COMB. CURB & GUTTER, FULL (6") (REVERSE)
2. CONST. COMB. CURB & GUTTER, FULL (6")
3. SAWCUT EXIST. PAVEMENT TO A NEAT, CLEAN, VERTICAL EDGE (SUBSIDIARY TO SITE CLEARING AND RESTORATION)

TRANSITION CURB

4" A.C. PVMT. (LIGHT DUTY)

4" PVC SLEEVE 30" BELOW PVMT. SURFACE 24" BEHIND BACK OF CURB

MKEC ENGINEERING CONSULTANTS, INC.
411 N. WEBB ROAD
WICHITA, KS. 67206
316 - 684 - 9600

WEST PARKING LOT EXPANSION
STRYKER SOCCER COMPLEX
LOT 8, BLOCK 1 REGENCY PARK ADDITION

PAVING PLAN

07068

SRS

MKEC

MAB

CHECKED BY

ISSUED JUNE 2007

REVISED

SHEET NO. 3 of 12

J:\CIVIL\07068\DWG\PAV\07068E1.DWG

PLOTTED: Tuesday, June 24, 2008 @ 01:13PM