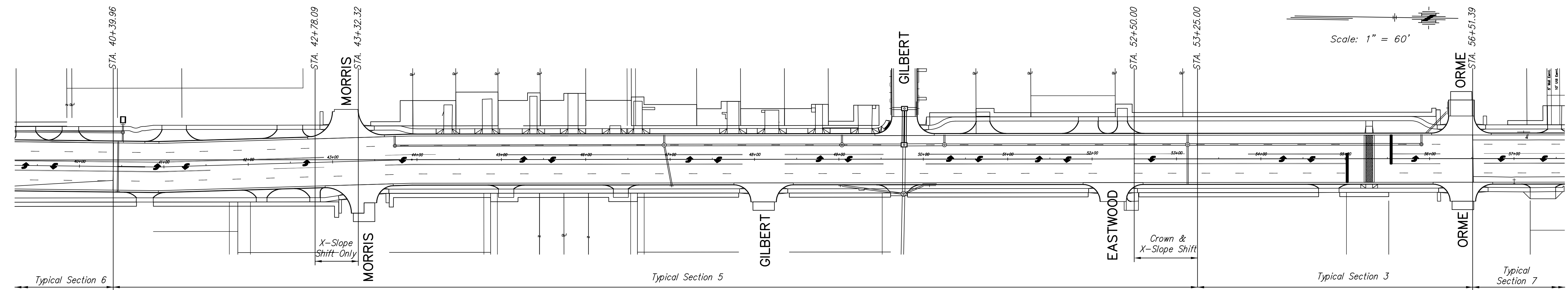
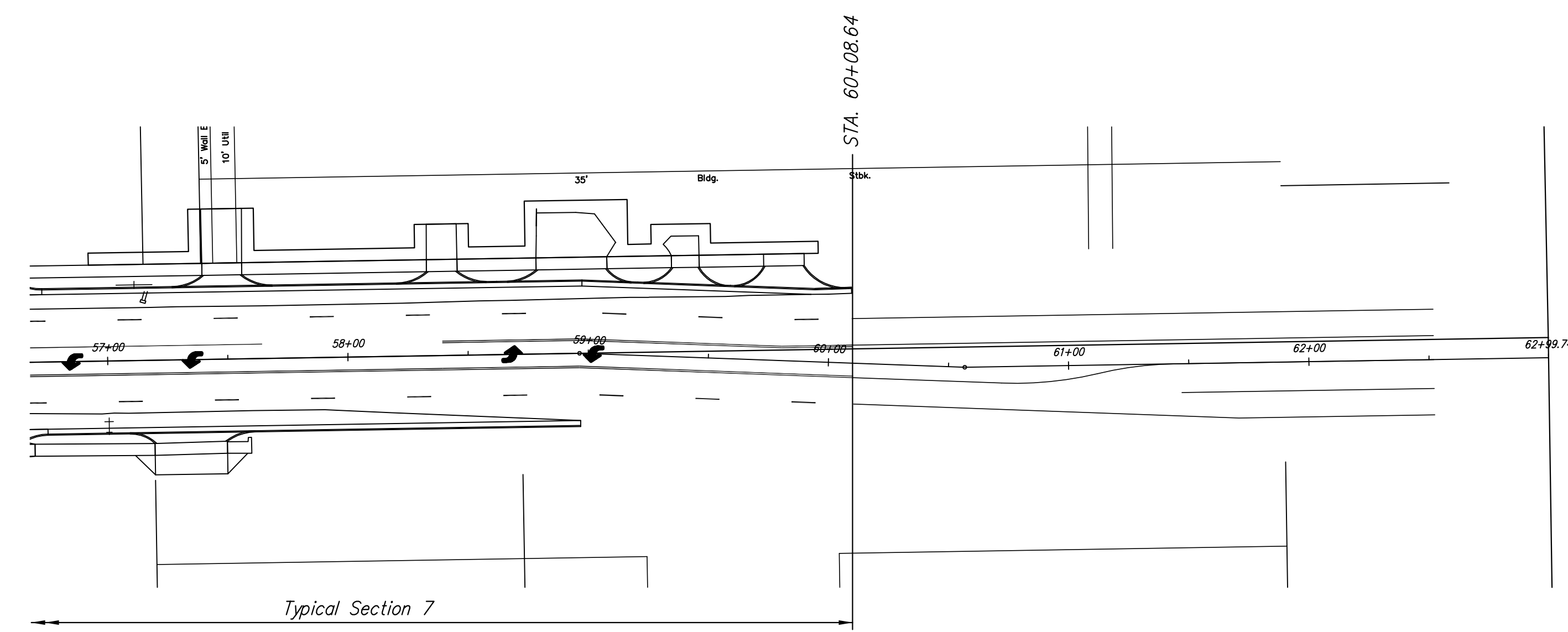


STATE	PROJECT NO.	YEAR	SHEET NO.	TOTAL SHEETS
KANSAS	87 N-0357-01	2008	4	185



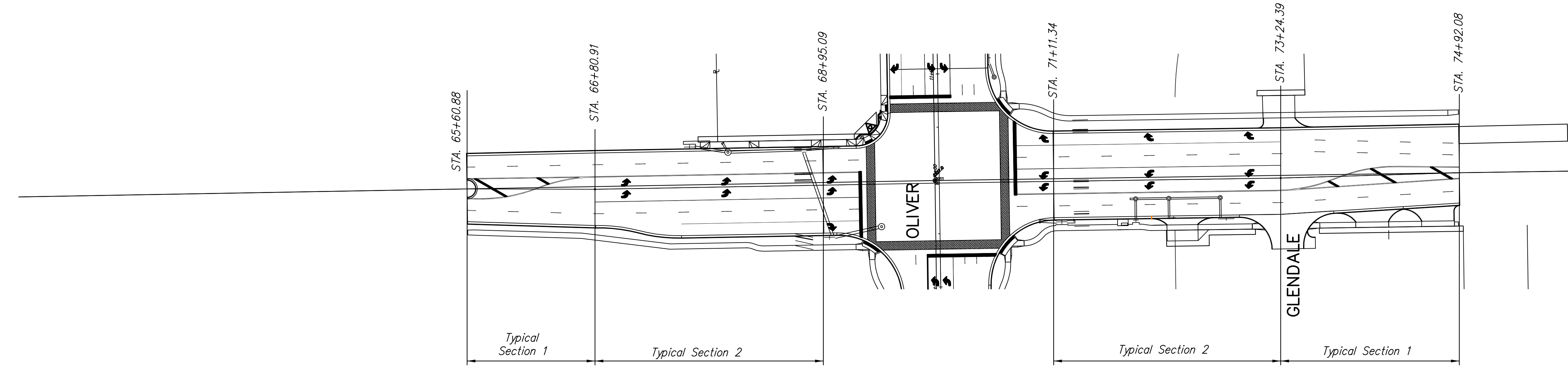
**OLIVER – STA. 39+23.30 TO STA. 57+60.02**



**OLIVER – STA. 57+60.02 TO Sta. 62+99.74**

Station	Distance Off BL	Side	Notes
2+80.30	0.00'	-	Oliver
6+83.27	4.00'	Lt.	
13+27.69	4.00'	Lt.	
15+57.70	1.50'	Lt.	
34+33.43	1.50'	Lt.	
35+07.56	5.00'	Lt.	
38+11.70	5.00'	Lt.	
40+93.82	8.46'	Lt.	
43+93.94	0.00'	-	
58+96.37	0.00'	-	
60+56.77	8.42'	Lt.	
65+60.88	0.00'	-	Harry
66+80.91	2.50'	Lt.	
73+24.39	2.50'	Lt.	
74+92.08	0.00'	-	

**SECTION LINE VARIANCE TABLE**



**HARRY – STA. 61+41.80 TO STA. 79+78.44**

KANSAS DEPARTMENT OF TRANSPORTATION

**OLIVER IMPROVEMENTS  
TYPICAL SECTION KEY MAP**

PROJECT NO. 87 N-0357-01 SEDGWICK CO.

**M K E C ENGINEERING CONSULTANTS, INC.**  
WICHITA, KANSAS

DESIGNED BY: LAC	CHECKED BY: JRA
DRAWN BY: WNJ	DATE: 4/01/05 SHEET 4 OF 185