

GENERAL NOTES:

1. Contractor will be required to provide notice to utility companies a minimum of twenty-four (24) hours prior to any excavation, as follows:

Kansas One-Call (316)687-2470

The Contractor must notify the following in case of an emergency:

Cox Communications (316)262-4270 or (316)263-2061

Westar Energy/
Kansas Gas & Electric Company (800)482-4950
AT&T 1-555-1212
City of Wichita Water Department (316)268-4908
City of Wichita Sewer Department (316)268-4071
Aquila Natural Gas (316)941-1608 or (800)303-0357

2. Exist. utilities and their locations, as shown on the plans, represent the best information attainable for design. Location information has been obtained from the various utility companies and is either from company record drawings or company-provided field locations. The Contractor will be required to work around existing utilities which do not conflict with proposed constructions.

3. The Contractor to verify utility locations prior to construction of this project.

4. Utility service and installation shall be coordinated with the respective utility owner. Contacts are:

Kansas Gas Service Jim Coe (316)832-3126
Westar Energy Miles Capps (316)261-6251
Aquila Networks Calvin Briggs (316)942-8811
Wichita Water & Sewer Kerry Gibson (316)268-4555
AT&T Jim Taben (316)268-2759
Cox Communications Mark Anaya (316)262-4270

5. All lawn/turf areas disturbed by construction of proposed improvements shall be restored with the same grass as existing. Restoration of disturbed areas shall include, but not limited to, top soil preparation, fertilizing, seeding, mulching (all seeded areas, outside the limits of erosion mat placement), and/or reseeding, and installation of erosion control mat. All seeding work shall be in accordance with the City of Wichita Standard Specifications and the City of Wichita Administrative Regulations No. AR 6.5 which governs cleanup and respiration or replacement following construction. All cost for the soil preparation, seeding and mulching (all seeded areas, outside the limits of erosion mat placement) shall be paid for through the lump sum bid item for "Seeding." All seeded areas within eight feet of the back of new curb shall be covered with an approved erosion mat, which shall be paid for by the measured quantity bid item "Back of Curb Protection (8' wide)."

6. Traffic affected by the construction of this project shall be handled in accordance with the latest edition of the Manual on Uniform Traffic Control Devices.

7. It is the contractor's responsibility to visit this site to better understand the extent of site clearing and restoration to be performed. Site Clearing and Restoration shall include all costs for removal of items which a pay item is not provided.

8. The contractor shall be responsible for preserving property irons. The contractor will be required to re-establish any property irons which are damaged or destroyed by the construction operations. Such irons shall be re-established by a licensed land surveyor in accordance with state laws.

9. Properties within the project limits may have underground sprinkler systems in public right-of-way which conflict with new construction. Contractor will be required to remove such improvements should they not be removed by their owner at the time of construction of the project. The contractor will be required to salvage all sprinkler heads and/or valves and give such material to owner. Portions of underground sprinkler systems not in conflict with new construction shall be protected from damage and shall remain in place. All work in connection with underground sprinkler systems shall be considered as subsidiary to the contract pay items for work.

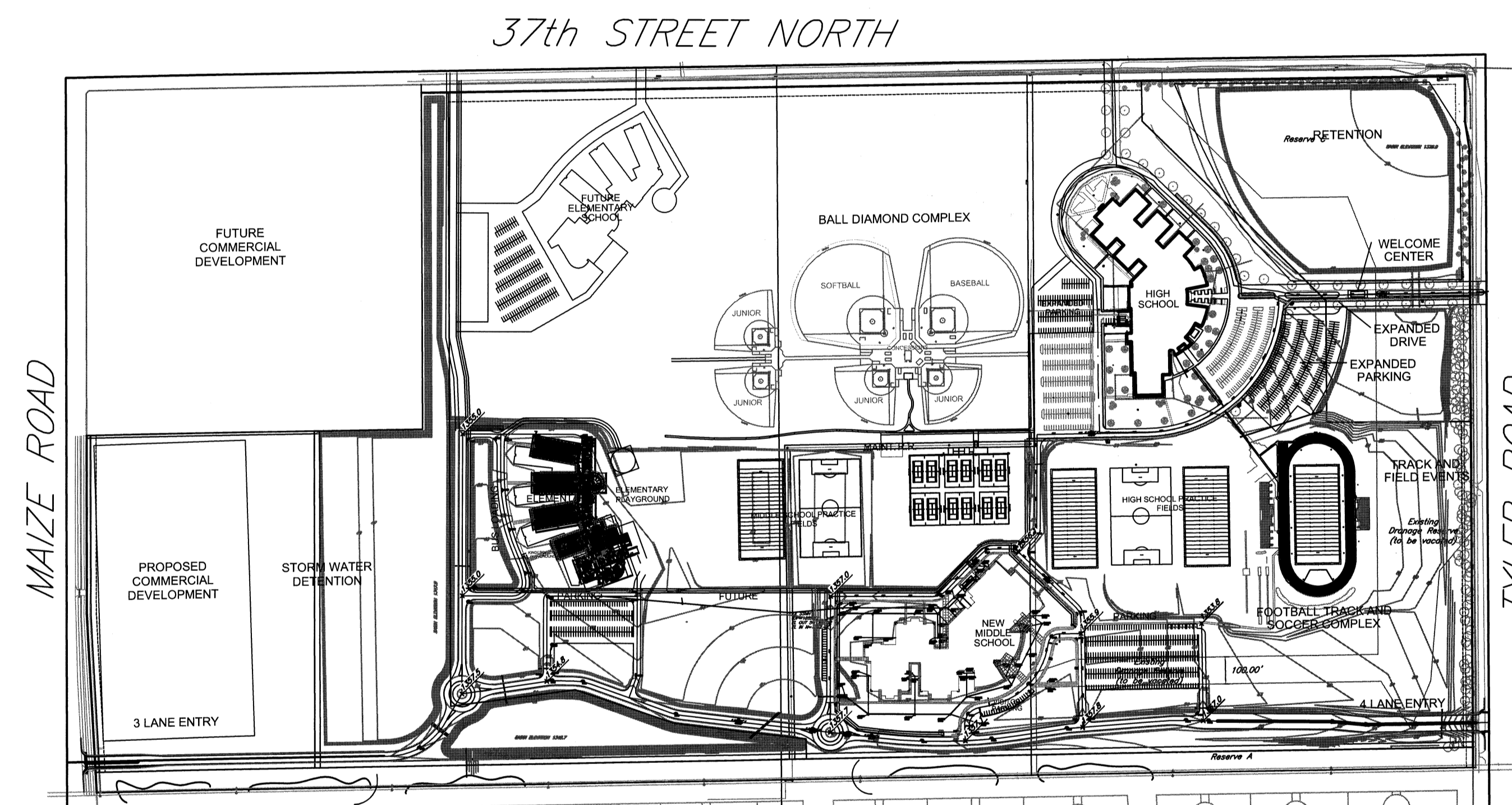
10. Storm water sewer is privately owned and maintained.

STORM WATER SEWER TO SERVE MAIZE MIDDLE SCHOOL MAIZE SCHOOL SOUTH CAMPUS ADDITION 1880 PPS (607861) CITY OF WICHITA, KANSAS Jim Armour, P.E., City Engineer



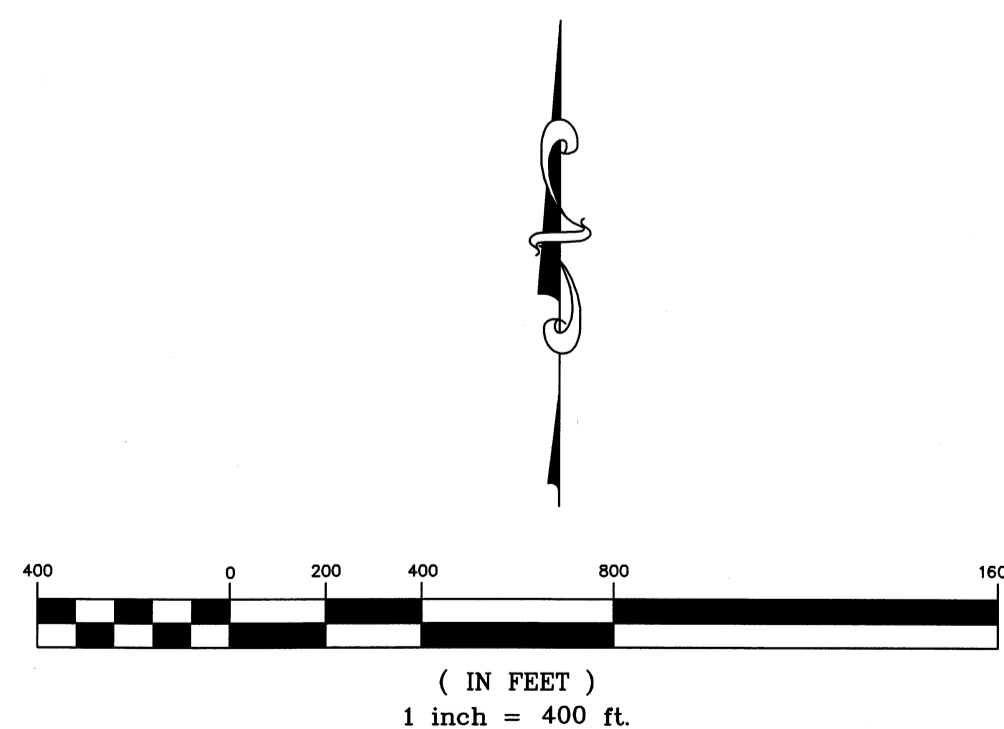
LOCATION MAP
INDEX OF SHEETS:

1. Cover Sheet
2. Control Sheet
3. SWS Line 1
4. SWS Line 2
5. SWS Line 2
6. SWS Line 3- 5
7. SWS Line 6-8
8. Manhole Details
9. Area Inlet Details
10. Erosion Control Plan
- 11-17. Erosion Control Details



MAIZE ROAD

TYLER ROAD



May 2008



As Built Plans:
CONTRACTOR: Ewertz Exc.
INSPECTOR: Larry Gann, Tom Jones
COMPANY: K E Miller Engineering
.PDF by: NWS, 12-15-08

Baseline:

Follows Road A, Road F, Road G

Benchmarks:

3/4" Moehring Cap, being West 1/4 Corner of Section 32, west side of Maize Road. Elev. = 1353.00

SGCO Marker, North 1/4 Corner of Section 32, Center of 37th North. Elev. = 1361.98


3/4" Moehring Cap, being East 1/4 Corner of Section 32, center of Tyler Road. Elev. = 1361.25

Temp. RE #1, 14.5' South of LP, 138' West of NW corner of Building. Elev. = 1359.94

Temp. RE #2, 250' W and 68' S of SW corner of Building, center of second row parking stripes. Elev. = 1352.64

Temp. RE #3, 10' S of LP in SE Parking lot, 135' NE of sidewalk W, 335' E & 34' N of SE corner of Building. Elev. = 1352.92

APPROVED AS NOTED
City Engineers Office: *Juliano Kallman 7-15-08*
NOTE TO CONTRACTORS
Installation, inspection and testing for this project is to be provided by a Licensed Consulting Engineering Firm under contract with the Owner/Developer. Said inspection to be in accordance with the City of Wichita standard construction engineering practices and certified by a Licensed Professional Engineer. No work shall be performed in dedicated easements or public right-of-way by the Contractor without such inspection nor shall any work be commenced without written authorization by the City Engineer. All Construction and Materials shall comply with the City of Wichita Specifications and Standards (on file and available in the City Engineer's Office).



516 S. Market,
Wichita, KS 67202

316/264-0242