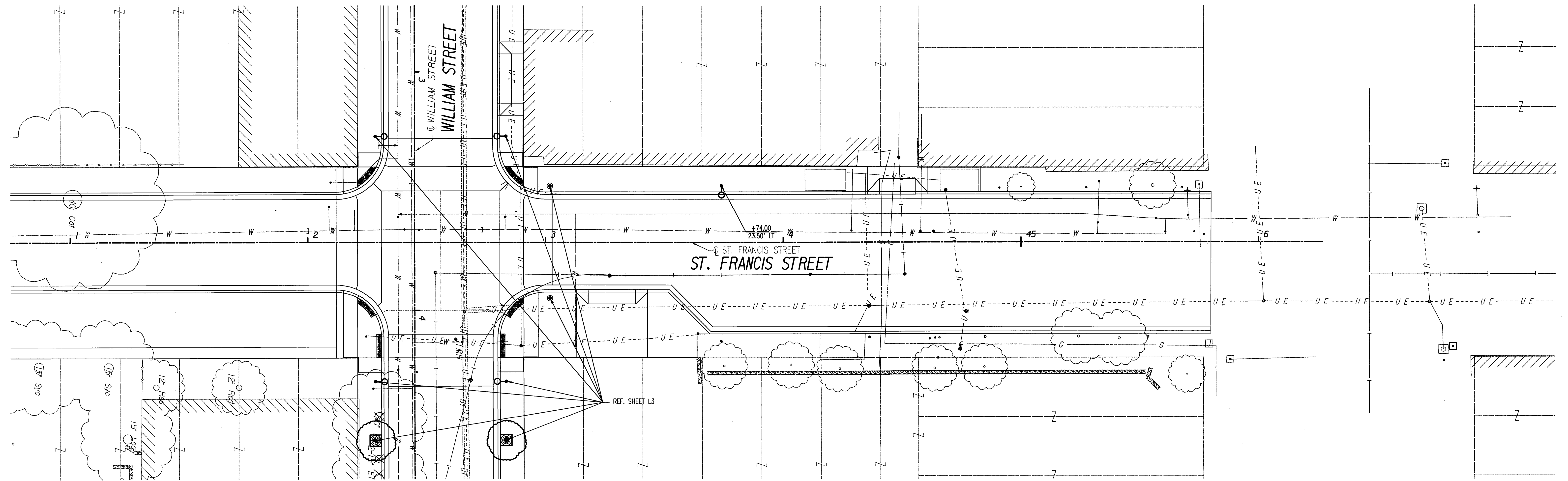
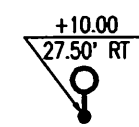




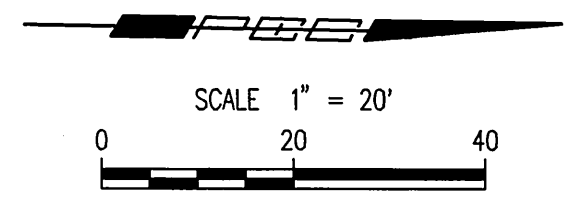


Saved 03-05-2009 11:49:54 AM by DK  
 Plot Scale 1:20 03-05-2009 2:50:00 PM by JJK  
 C:\2008\08456\Landscape\08456-L-04-Landscape Plan41 St. Francis



**LEGEND**

-  LIGHT POLES WITH STATION AND OFFSET TO CENTER OF BASE. (REFERENCE ELECTRICAL PLANS FOR TYPE AND DETAILS)
-  TREE GRATE (STYLE: METROPOLITAN) REF. DETAIL SHEET L5 (STATION AND OFFSET TO CENTER OF GRATE)
-  TRASH RECEPTACLE. REF. DETAIL SHEET L5
-  BENCH REF. NOTE SHEET L5



Revision		By	Date
ST. FRANCIS STREET			
<b>LANDSCAPE PLAN</b>			
<b>STA. 41+00 TO STA. 47+00</b>			
JAMES L. ARMOUR, P.E.-CITY ENGINEER CITY OF WICHITA PROJECT NO. 472-84744			
<b>Professional Engineering Consultants, P.A.</b>			
303 S. TOPEKA • WICHITA, KANSAS 67202 316-262-2691 • FAX 316-262-3003			
Designed by	Job No. 08456		Sht. L4 of 5
Drawn by	Date Feb., 2009		