

FHWA REG NO.	STATE	PROJECT NO.	YEAR	SHEET NO.	TOTAL SHEETS
7	KANSAS	87 N-0301-01	2003	1	36

FEDERAL AID NO-STP-N030(101)

# STATE OF KANSAS DEPARTMENT OF TRANSPORTATION

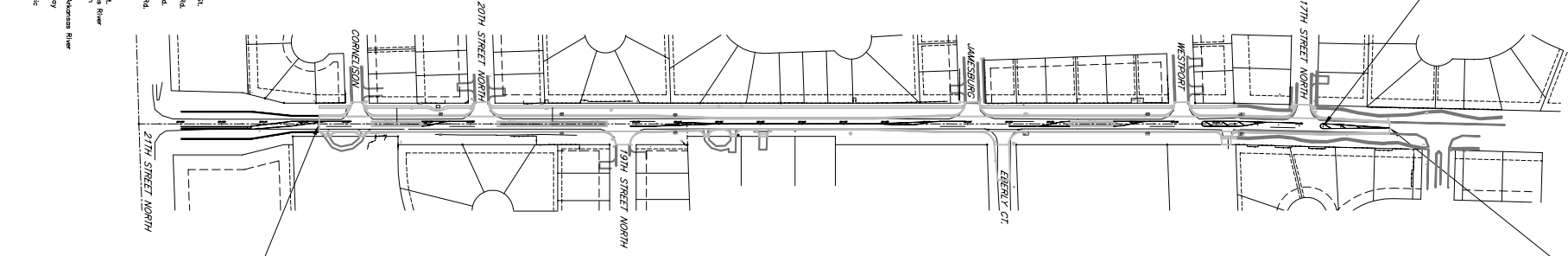


## PLAN AND PROFILE OF PROPOSED

119th Street West from  
17th Street North to 21st Street North  
KDOT PROJECT NO. 87 N-0301-01

FEDERAL AID PROJECT

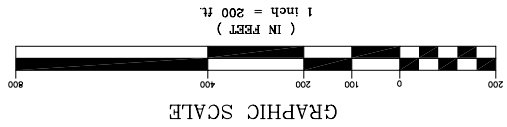
WICHITA, SEDGWICK COUNTY  
POPULATION 329,211  
CITY OF WICHITA PROJ. NO. 472-83890  
CITY OF WICHITA O.C.A. NO. 706875



Sta 95+65  
End Construction & Project

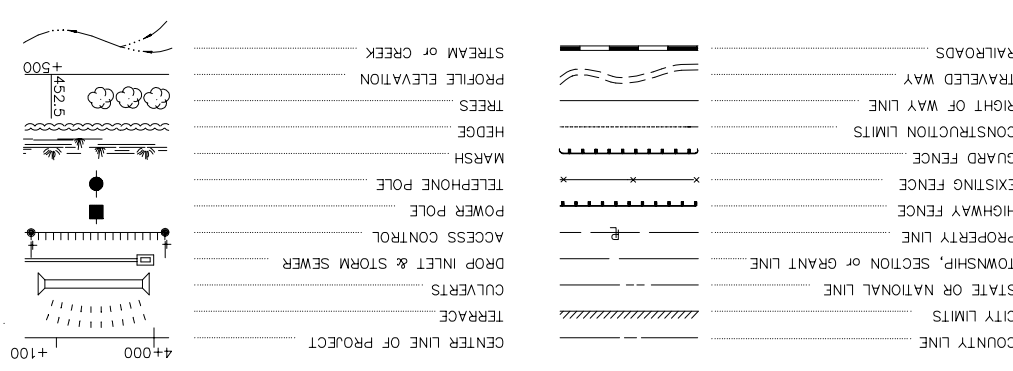
Sta 69+82.52  
Begin Construction

Sta 71+42.46  
Begin Project



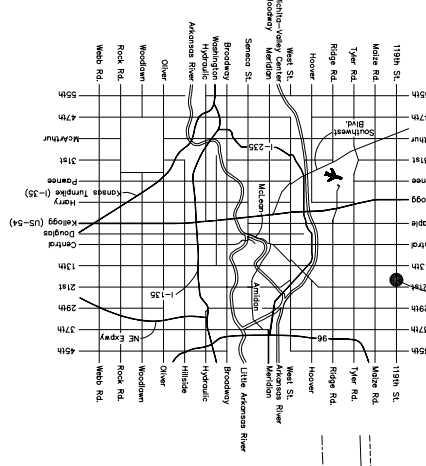
DESIGN DESIGNATION

AADT (2003)	=	5195
AADT (2023)	=	11,000
DHV	=	10%
work shall be in accordance with the City of Wichita	=	
standard specifications and the City of Wichita administrative	=	
regulation No. AR78 which governs cleanup and replacement	=	
following construction. All costs for this work shall be	=	
subsidary to the lump sum price bid for "Site Restoration."	=	



GROSS LENGTH OF PROJECT	2,422.54 ft
EXCEPTIONS	0.000 ft
NET LENGTH OF PROJECT	2,422.54 ft
NET LENGTH OF BRIDGES	0.000 ft
NET LENGTH OF ROAD	2,582.48 ft

### LOCATION MAP



APPROVED - DATE  
NEIL D. CABLE, P.E.  
CITY ENGINEER  
PROJECT NO. 472-83890

### GENERAL NOTES

- Contractor will be required to provide notice to utility companies a minimum of twenty-four (24) hours prior to any excavation, as follows:  
Kansas One-Call 687-2470  
The Contractor must notify the following in case of an emergency:  
Cox Communications 262-4270  
K.P.L. Gas Service Company 383-8650  
Kansas Gas & Electric Company 261-6152  
Southwestern Bell Telephone Company 1-800-870-8390  
City of Wichita Water & Sewer Department 262-6000  
Kansas Gas Service 832-3101  
Peoples Natural Gas 1-800-303-0357

- Exist. utilities and their locations, as shown on the plans, represent the best information obtainable for design. Location information has been obtained from the various utility companies and is either from company record drawings or company-provided field locations. The Contractor will be required to work around existing utilities which do not conflict with proposed construction. The Contractor to verify utility locations prior to construction of this project.
- Utility service and installation shall be coordinated with the respective utility owners. Contacts are:  
James Stoltz 831-3122  
Russ Chitwood 261-6251  
Peoples Natural Gas 941-1608  
Wichita Water 268-4555  
Bill Perkins 268-4555  
Southwestern Bell 268-2245  
Cox Communications Mark Anyo 262-4270

- All lawn/turf areas disturbed by construction of proposed improvements shall be restored with sod. All sodding work shall be in accordance with the City of Wichita standard specifications and the City of Wichita administrative regulation No. AR78 which governs cleanup and replacement following construction. All costs for this work shall be subsidiary to the lump sum price bid for "Site Restoration."
- Traffic affected by the construction of this project shall be handled in accordance with the latest edition of the Manual on Uniform Traffic Control Devices.
- All commercial signs to be moved by others prior to construction.
- Properties within the project may have underground irrigation systems (lawn sprinklers) which conflict with new construction. Contractors shall remove such components as needed during construction of the project. The irrigation system shall be reinstated in like kind before project completion. Any irrigation system modifications required because of project improvements shall be coordinated with the property owner. Portions of underground irrigation systems not in conflict with new construction shall be protected from damage and shall remain in place. All work related to underground irrigations/sprinklers shall be non participating.

INDEX OF SHEETS

1	Cover Sheet
2	Typical Section (29' B-B)
3	Typical Section (41' B-B)
4-9	Plan Sheets
10-14	Storm Sewer Plan & Profile
15	Signage/Pavement Marking Plan
16	Traffic Control Plan
16-A	Summary of Quantities
17	Valley Gutter Details
18	Drive Entrance Details
19	Type 1-A Inlet Details (5')
20	Type 1-A Inlet Details (10')
21	MH Details
22-36	Cross Sections
L1-L8	Landscaping