

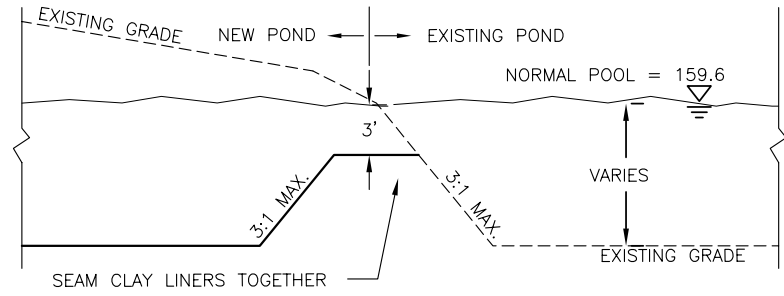
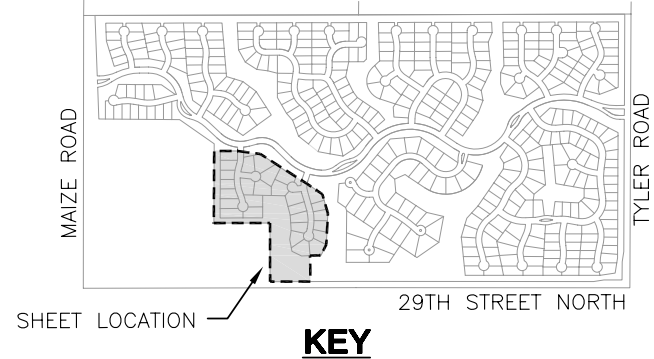
**GRADING AND DRAINAGE PLANS**  
**FOX RIDGE ADDITION**  
**LAKES PHASE 2C-3**

**GRADING PLANS**  
SHEET TITLE  
468-84151  
PROJECT NUMBER

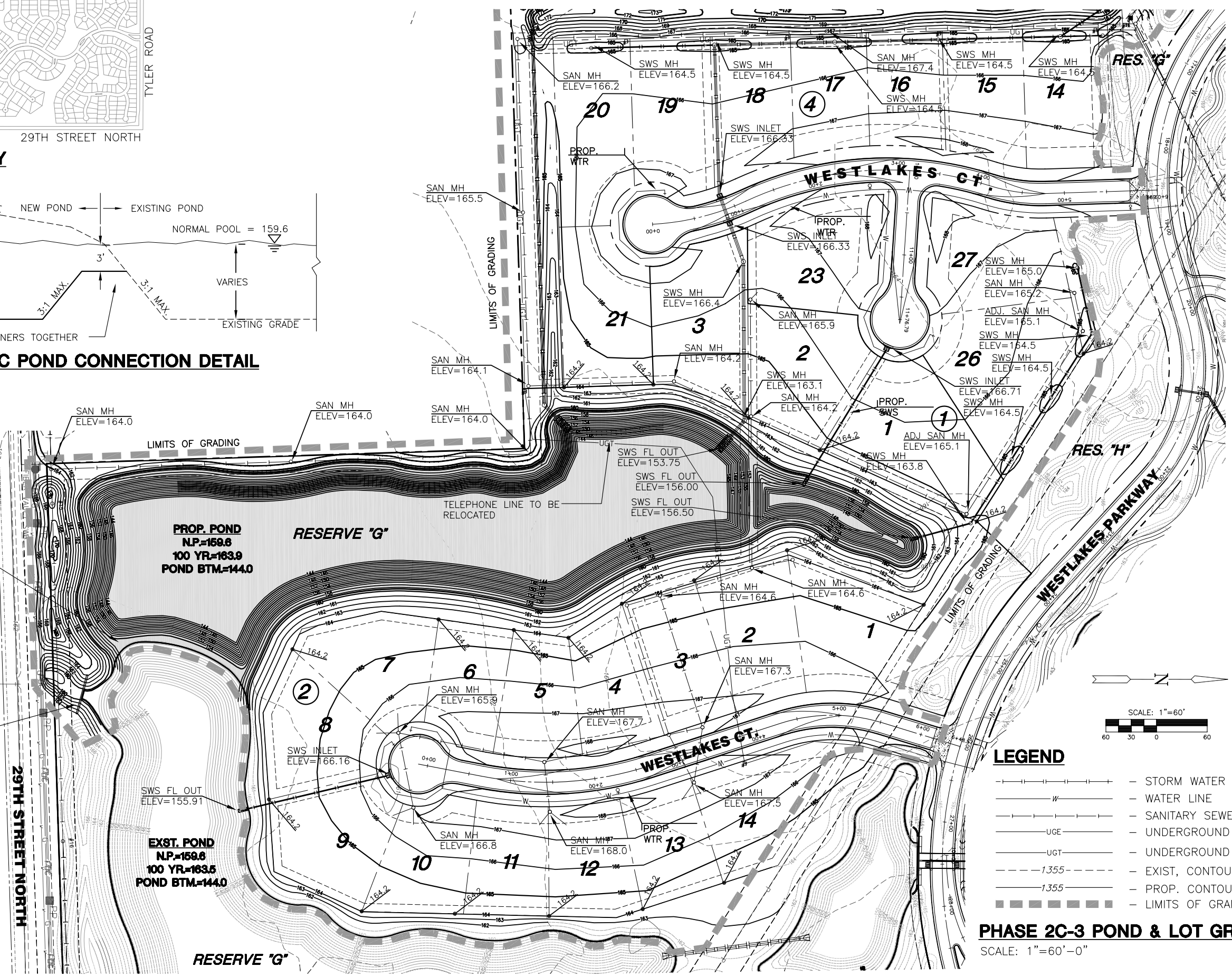
DESIGN BY: *DBG*  
DRAWN BY: *DBG*  
CHECKED BY: *JAG*

ISSUED: *March 2007*  
REVISED:

SHEET NO.  
**17 of 26**



**SCHEMATIC POND CONNECTION DETAIL**  
NOT TO SCALE

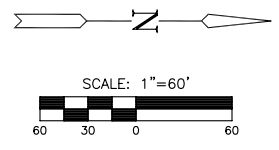


CONNECT PROPOSED POND GRADES TO EXISTING POND GRADES - REFER TO DETAIL THIS SHEET.

GROUTED TOE WALL REFER TO DETAIL SHEET 16.

**PROP. POND**  
N.P.=159.6  
100 YR.=163.9  
POND BTM.=144.0

**EXST. POND**  
N.P.=159.6  
100 YR.=163.5  
POND BTM.=144.0



**LEGEND**

- STORM WATER SEWER
- W- WATER LINE
- S- SANITARY SEWER
- UG- UNDERGROUND TELEPHONE
- UGT- UNDERGROUND TELEPHONE
- - - 1.355 - - - EXIST. CONTOURS
- - - 1.355 - - - PROP. CONTOURS
- LIMITS OF GRADING

**PHASE 2C-3 POND & LOT GRADING**  
SCALE: 1"=60'-0"