


STATE OF KANSAS  
DEPARTMENT OF TRANSPORTATION



CONSTRUCTION PLANS FOR PROPOSED  
**Second and West Street**  
INTERSECTION IMPROVEMENTS

FEDERAL AID URBAN SYSTEM PROJECT

FOR  
THE CITY OF WICHITA,  
SEDGWICK COUNTY, KANSAS

Jim Armour, P.E., City Engineer

KDOT Project No. 87N-0459-01

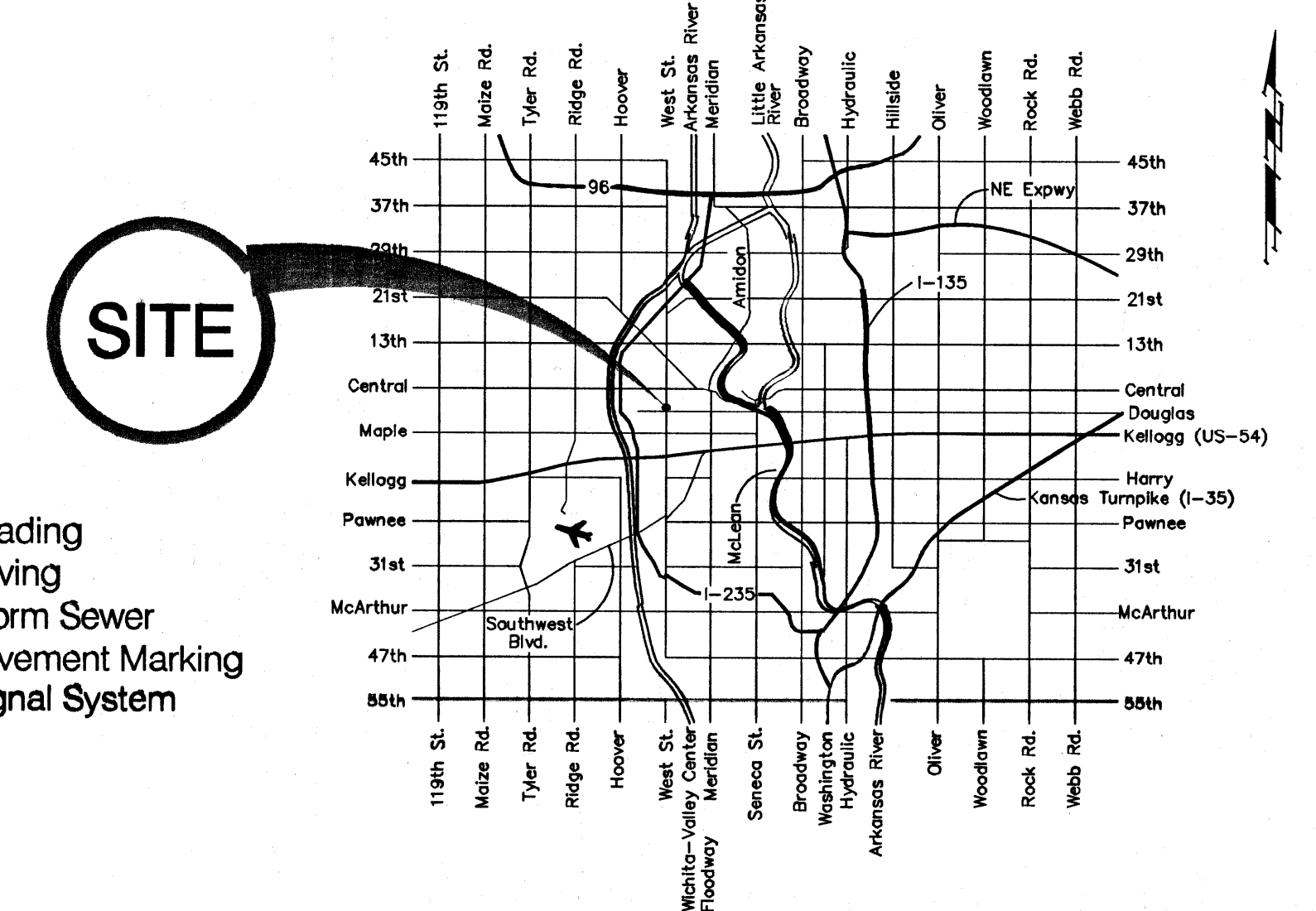
November 2008

FINAL PLANS

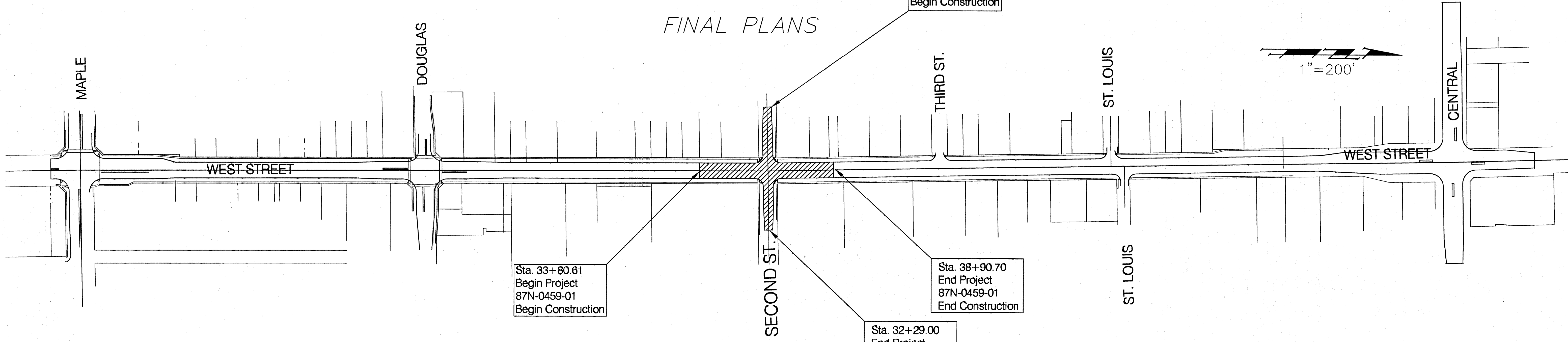
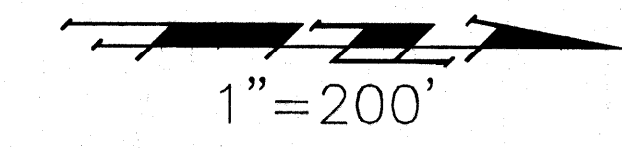
FTWA REGION NO.	STATE	PROJECT NO.	FISCAL YEAR	SHEET NO.	TOTAL SHEETS
7	KANSAS	87N-0459-01	2008	1	32

Index

Title Sheet	1
Key Sheet	2
General Notes	3
Typical Pavement Sections	4
Standard Drive Details	5
Paving Plans	6-7
Paving Details	8
Wheelchair Ramp Detail	9
Intersection Joint/Grading Plans	10
Pavement Joint Plan	11
Storm Water Plan/Profile	12-13
Storm Sewer Details	14-17
Pavement Marking & Signing Plan	18-19
2nd & West Signalization Plans	20-21
Traffic Signal/Wiring Details	22-23
Summary & Recapitalization of Quantities	24
Erosion Control Details	25-28
Earthwork Cross Sections	29-32



Vicinity Map




Sta. 33+80.61  
Begin Project  
87N-0459-01  
Begin Construction

Sta. 32+29.00  
End Project  
87N-0459-01  
End Construction

Sta. 38+90.70  
End Project  
87N-0459-01  
End Construction

Sta. 27+79.20  
Begin Project  
87N-0459-01  
Begin Construction

Gross Length of Project	839.57 ft.
Exceptions	0.00 ft.
Additions	0.00 ft.
Net Length of Project	839.57 ft.
Net Length of Bridges	0.00 ft.
Net Length of Road	839.57 ft.



APPROVED - DATE 12-03-08  
*Jim Armour*  
JIM ARMOUR, P.E., CITY ENGINEER  
CITY OF WICHITA, KANSAS