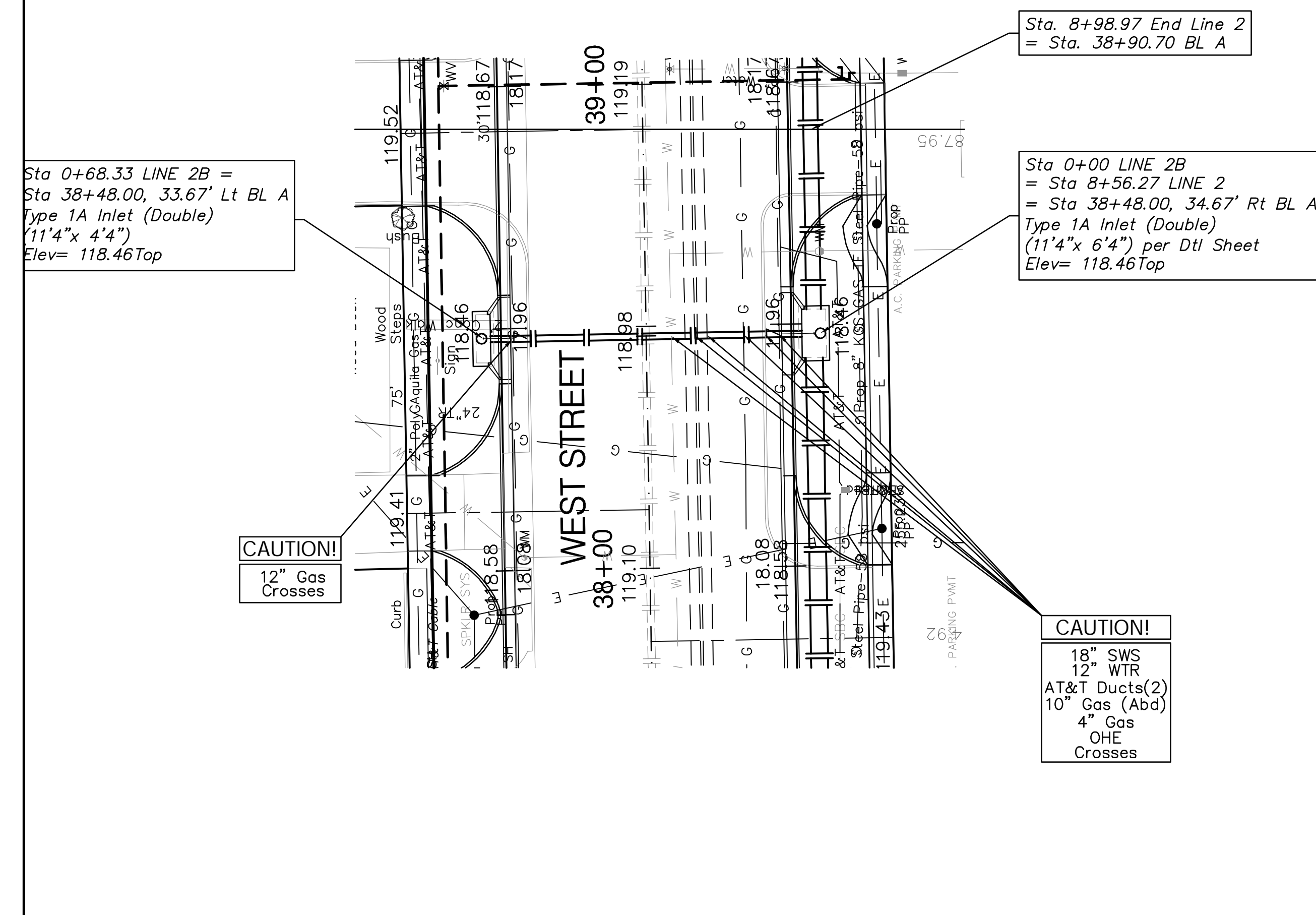
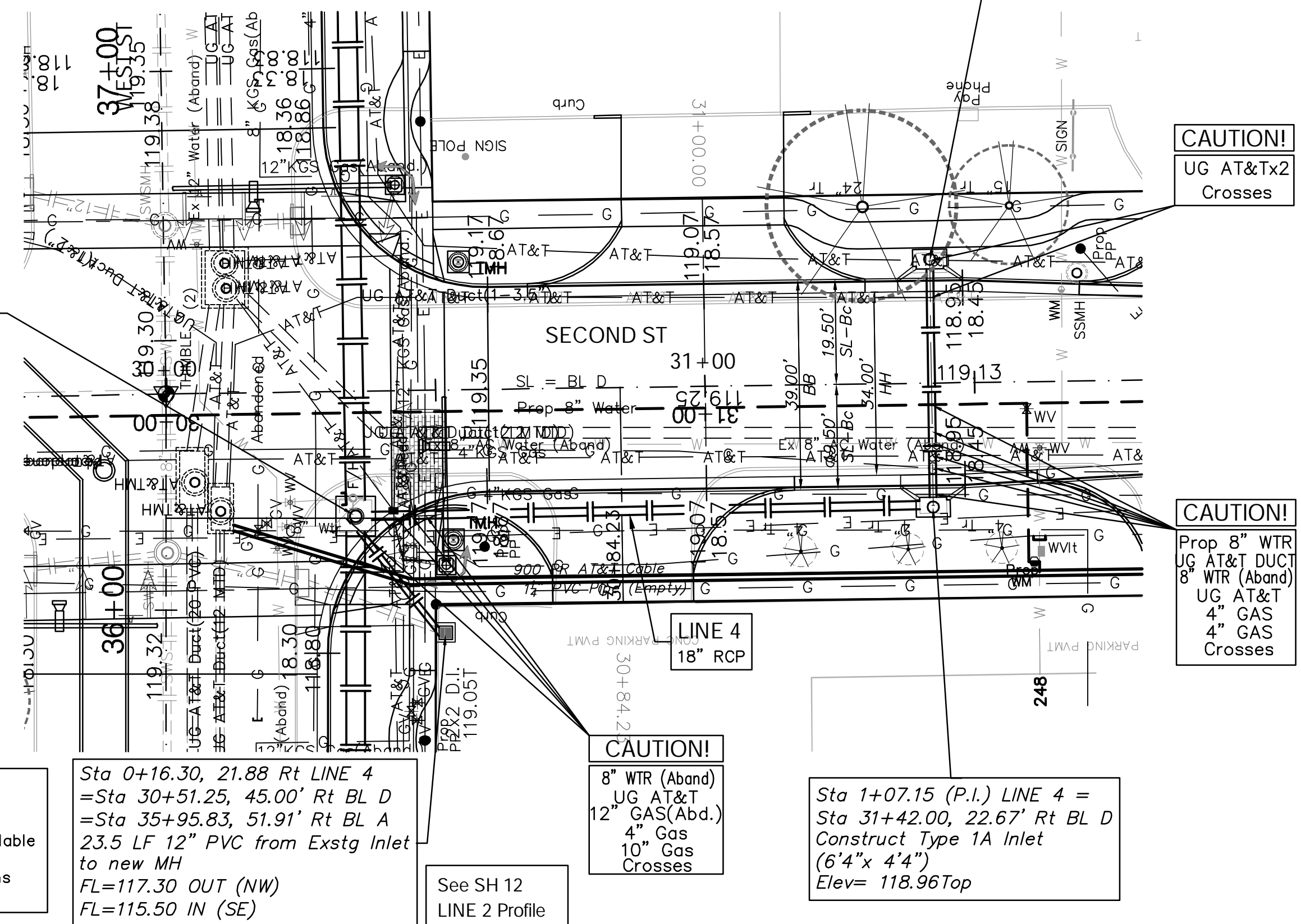


FHWA REGION NO.	STATE	PROJECT NO.	FISCAL YEAR	SHEET NO.	TOTAL SHEETS
7	KANSAS	87N-0459-01	2009	13	32

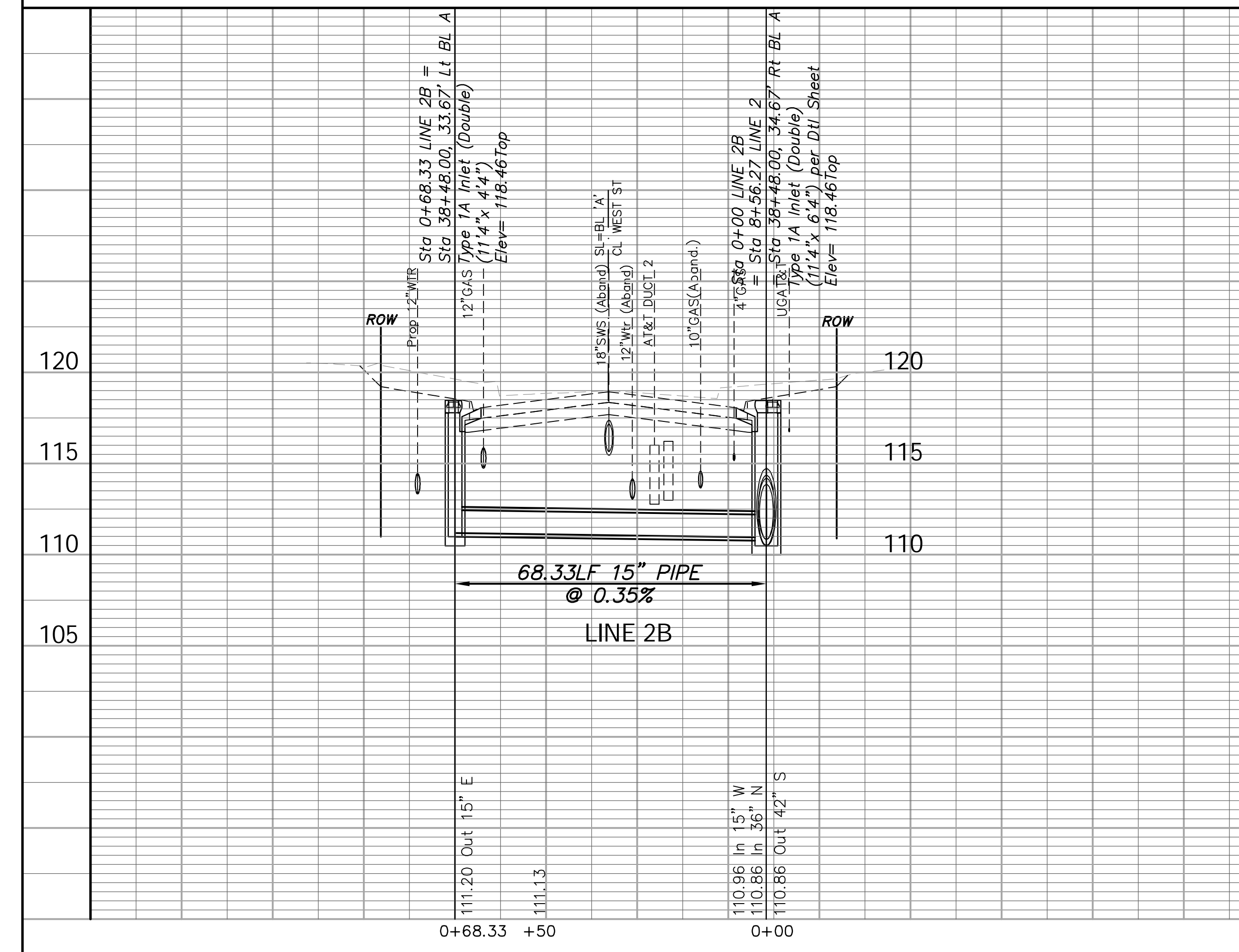
Fed. Aid # HSIP-N045(901)



SCALE:
1" = 20' HORIZONTAL
1" = 5' VERTICAL



NOTE: Contractor to use caution during excavation on this Project. Multiple Underground Utilities parallel and cross New Construction. Underground Utilities are shown located according to the best information available at the time of drawing. Contractor to FIELD VERIFY exact locations and depths PRIOR TO Construction on this Project.



Depths for Underground Utilities are approximations except where actual depth probe information has been obtained and noted on the plan sheets. Contractor to VERIFY DEPTHS PRIOR TO CONSTRUCTION FOR UNDERGROUND UTILITIES.

Remove Exstg 18" SWS and Plug as Required for Construction of new SWS Lines as is indicated in the Plan/Profile Sheets. 18" SWS is typically to be Abandoned in place except as noted on the plan sheets.