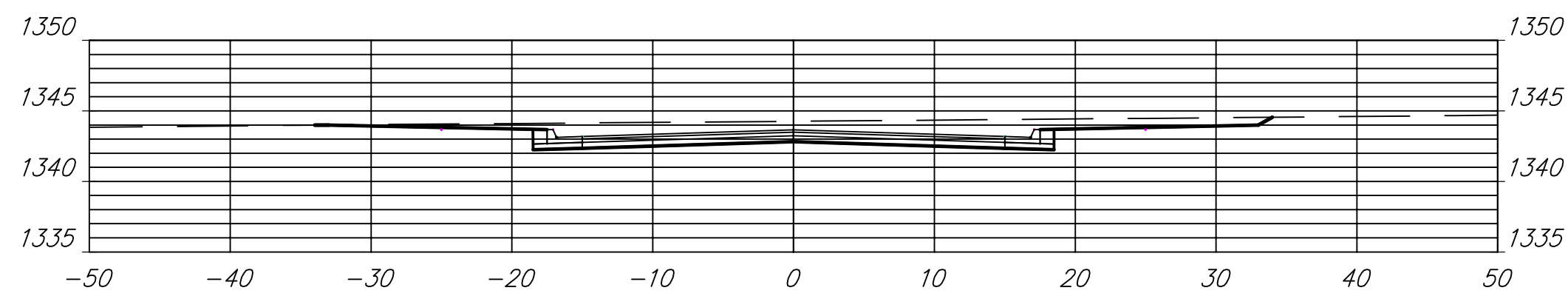
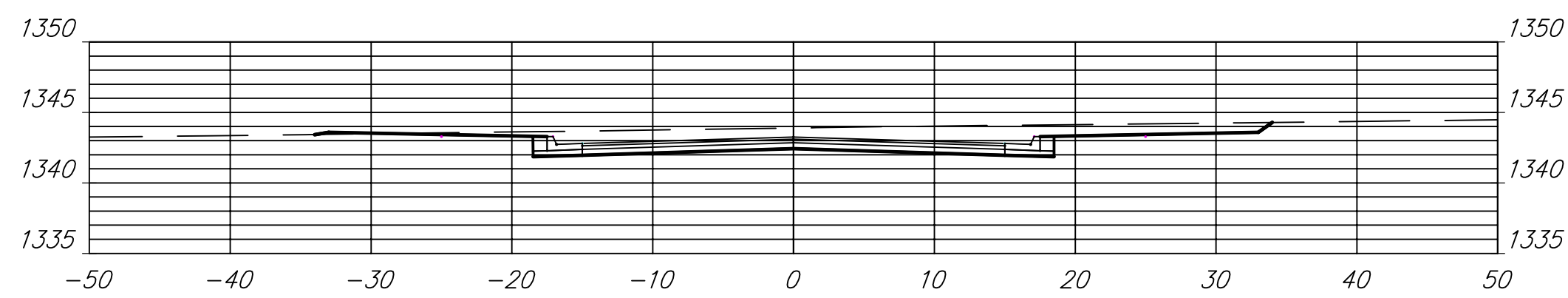


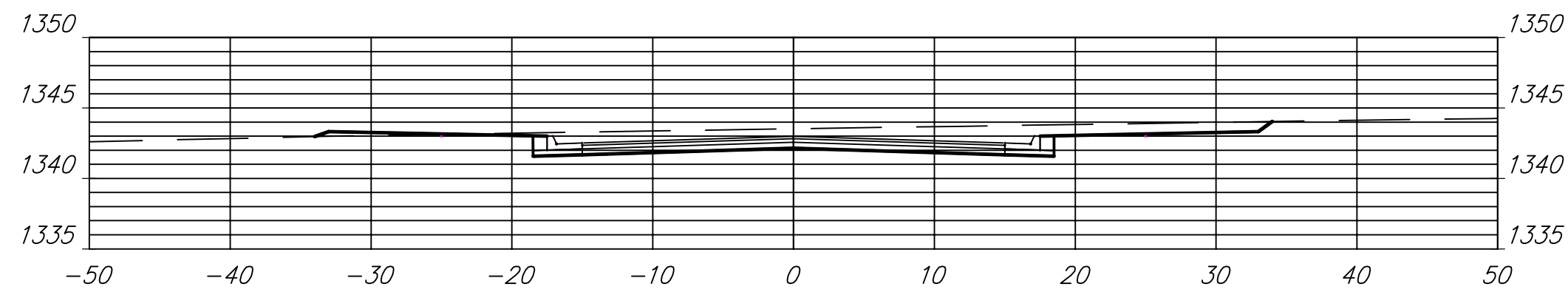
40+50.00



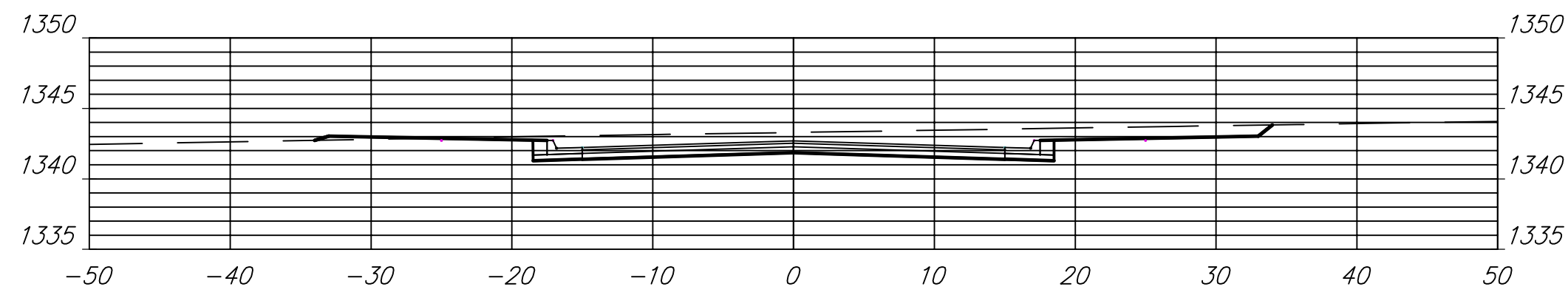
40+00.00



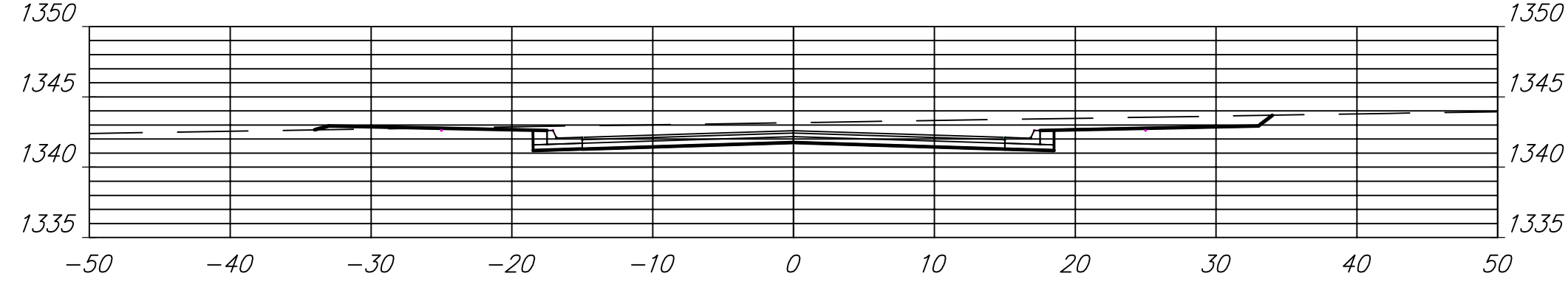
39+50.00



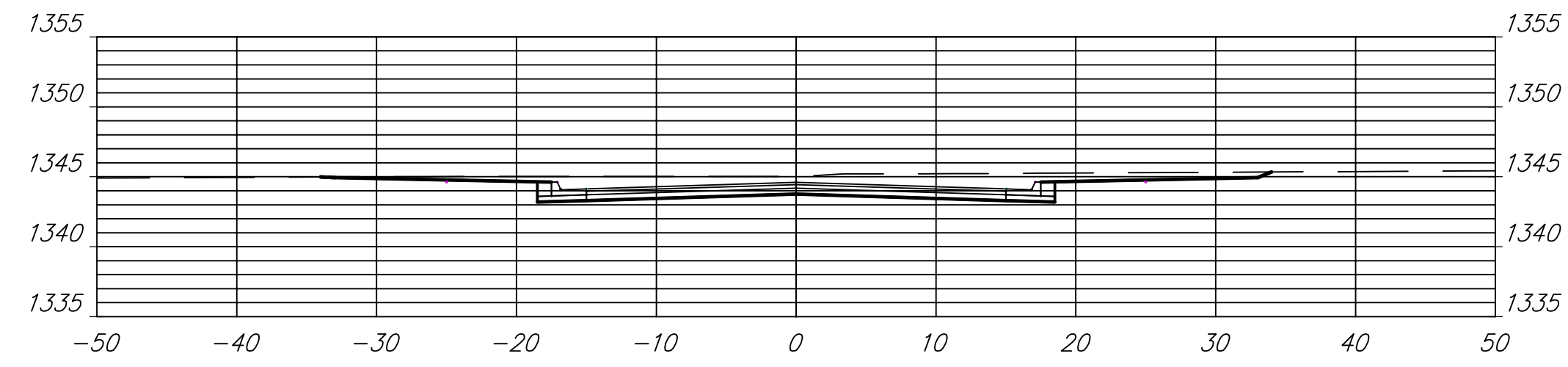
39+00.00



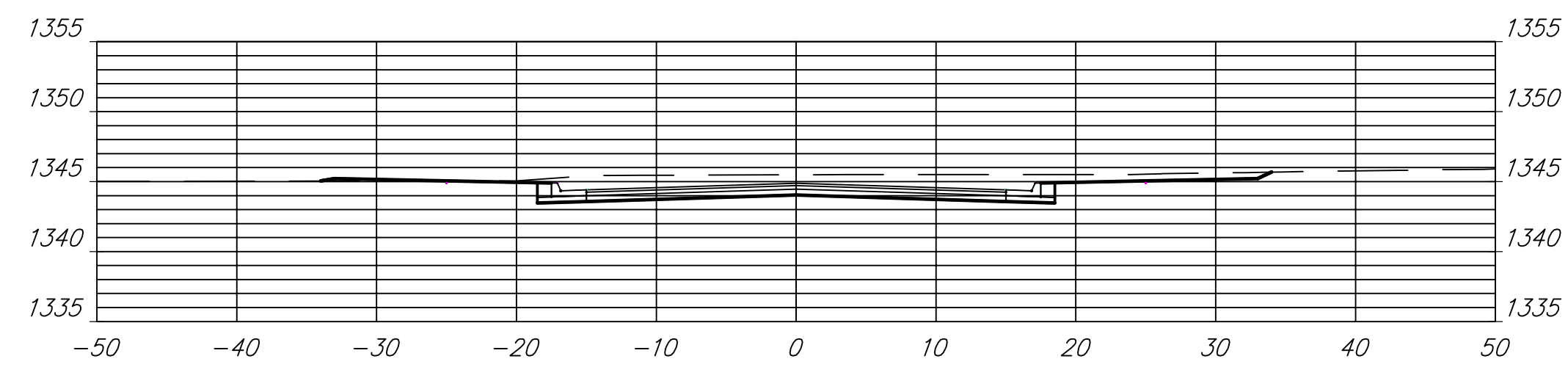
38+81.28



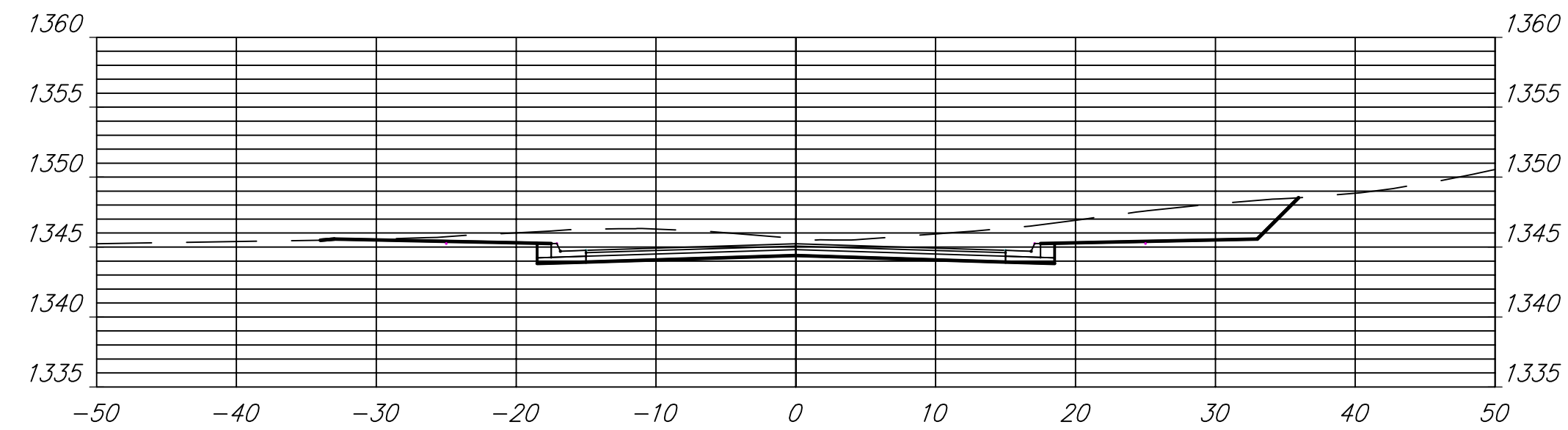
43+24.00



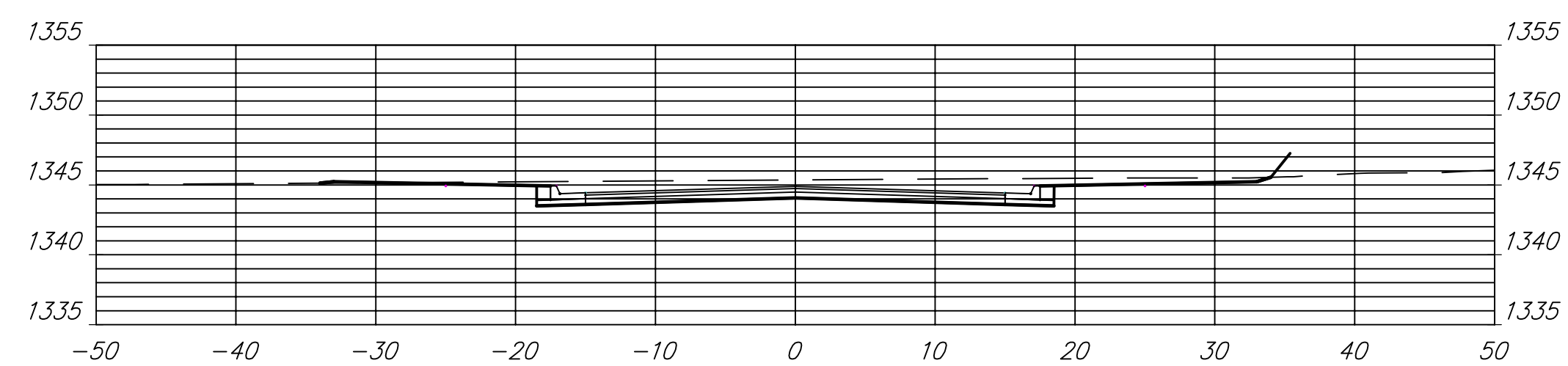
43+00.00



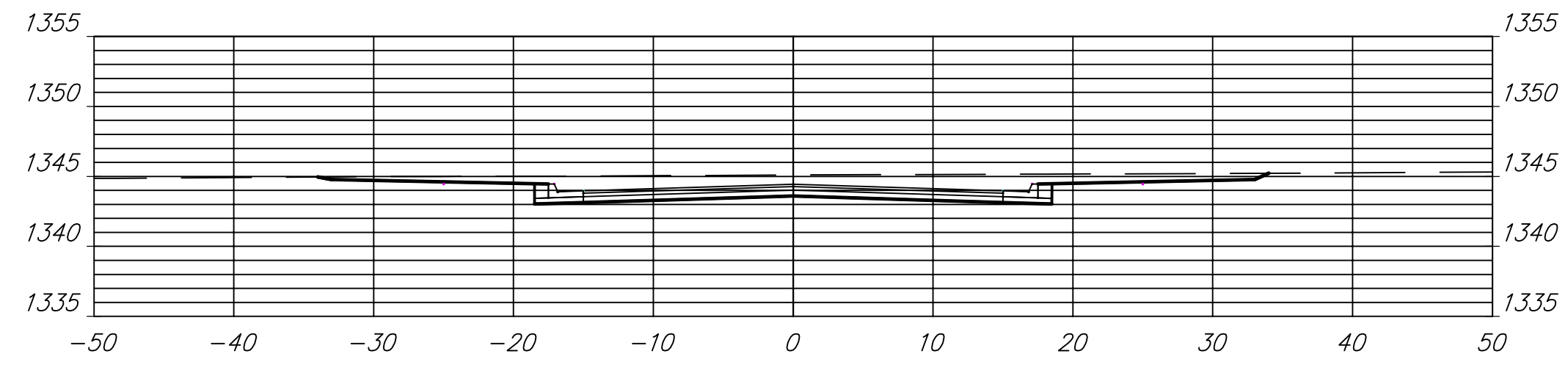
42+50.00




42+00.00



41+50.00



WILLOW CREEK EAST 2ND ADDITION  
Funston 38+81.28 to 43+24  
WICHITA, KANSAS



Ruggles & Bohm, P.A.  
Engineering, Surveying, Land Planning  
924 North Main (316) 264-8008  
Wichita, Kansas 67203 (316) 264-4621 fax  
www.rbkansas.com E-mail: info@rbkansas.com

DRAWING FILE Paving Base	PROJECT NUMBER 472-84764	DATE 3/12/2009
-----------------------------	-----------------------------	-------------------

DESIGN AML	SHEET 27 OF 35
DRAWN RLS	
REVIEW	
UTILITY	