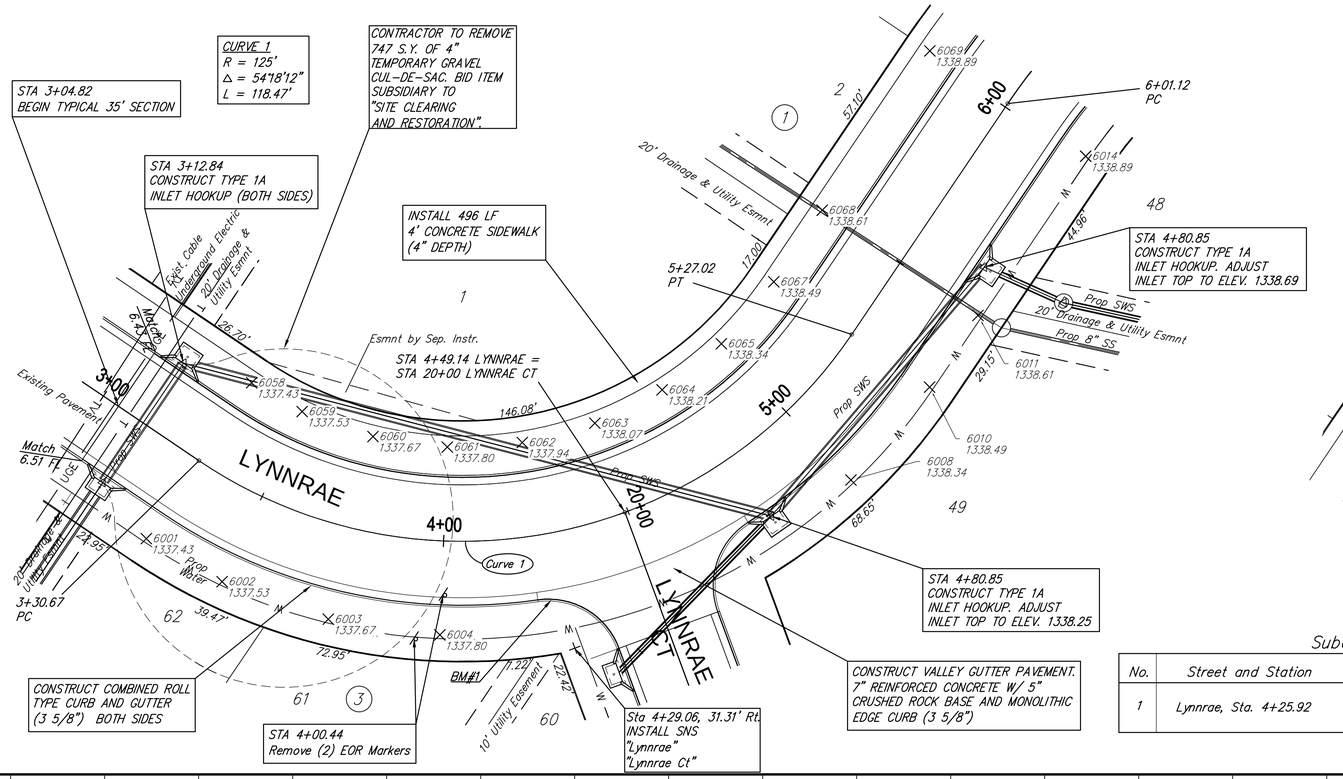

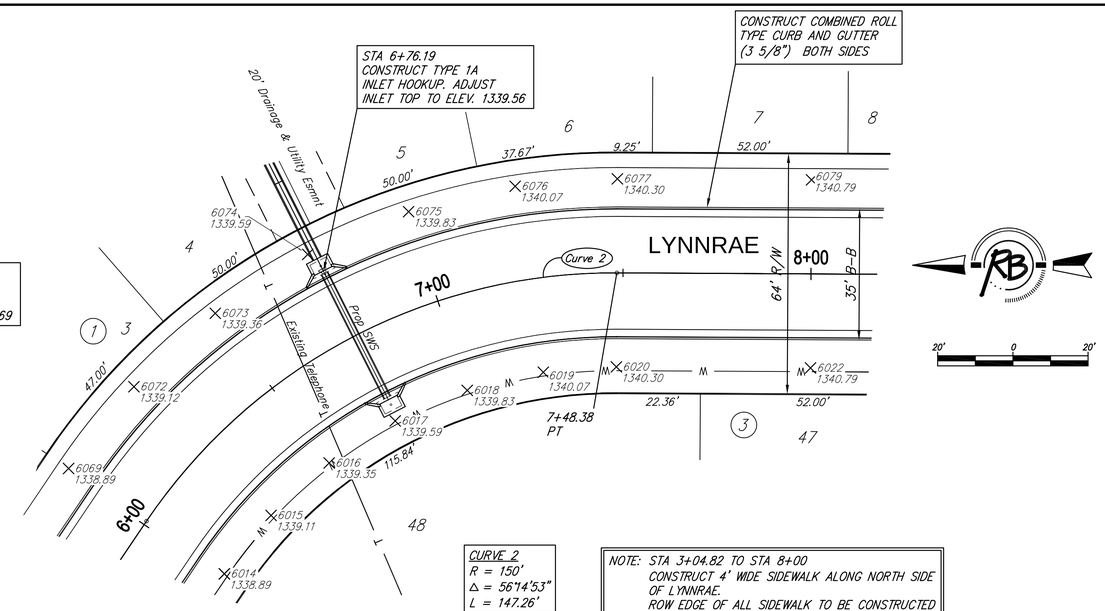

NOTE: STA 3+04.82 TO STA 8+00
CONSTRUCT 4' WIDE SIDEWALK ALONG NORTH SIDE OF LYNNRAE.
ROW EDGE OF ALL SIDEWALK TO BE CONSTRUCTED 0.3" ABOVE FINISHED TOP OF CURB ELEVATION.

Subdivision Bench Marks

No.	Street and Station	From CL	Description	Elevation
1	Lynnrae, Sta. 4+25.92	17.0' Rt.	N.W. End of Curb Return, Intersection of Lynnrae & Lynnrae Ct.	

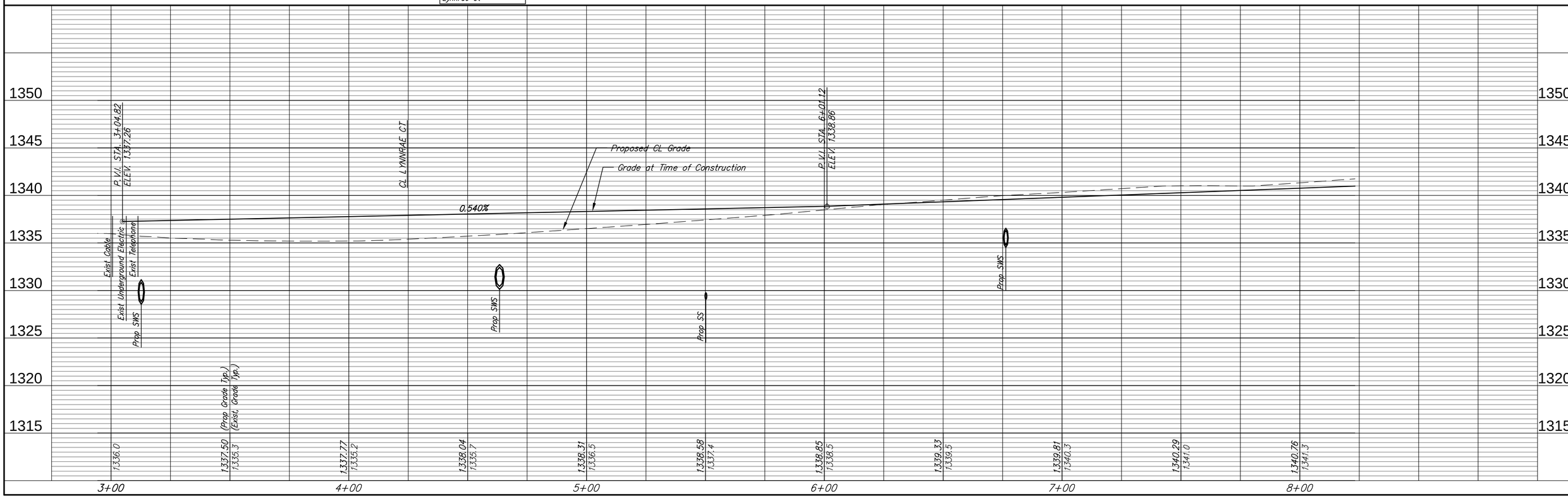

Ruggles & Bohm, P.A.
Engineering, Surveying, Land Planning
234 North Emporia, Suite 100
Wichita, Kansas 67203
(316) 264-6421
(316) 264-6421 fax
E-mail: info@rbkansas.com
www.rbkansas.com

DESIGN AML
DRAWN RLS
REVISED
DATE 3/12/2009
UTILITY
REVIEW

PROJECT NUMBER 472-84764
DRAWING FILE Paving Base

PAVING IMPROVEMENTS
LYNNRAE
WICHITA KANSAS

RB JOB 3324E