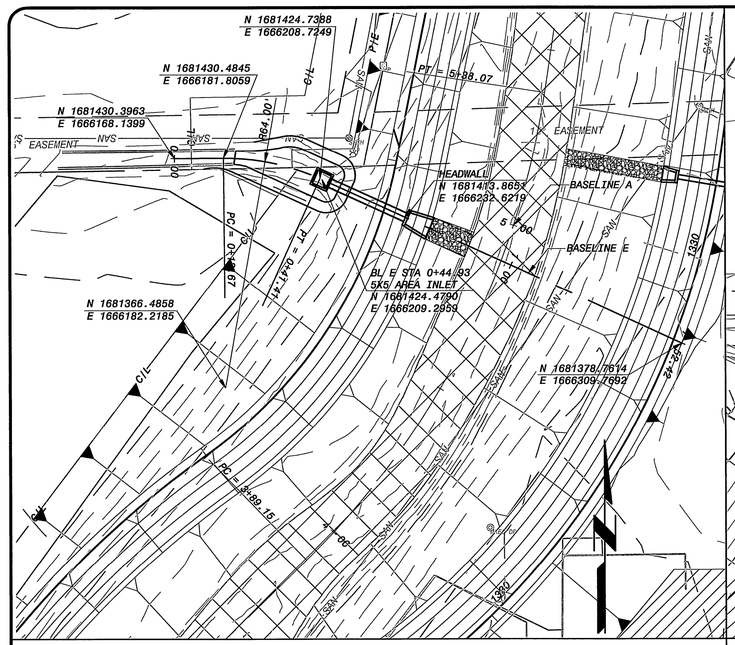

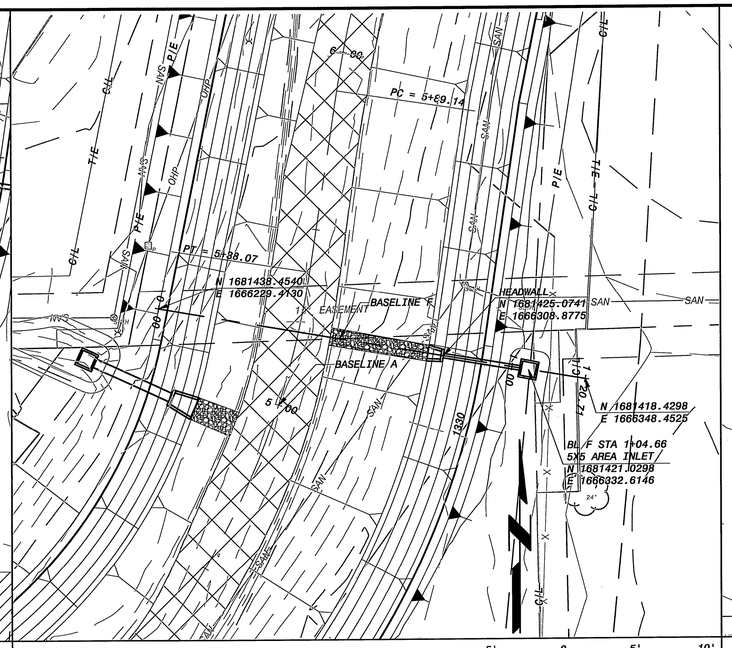

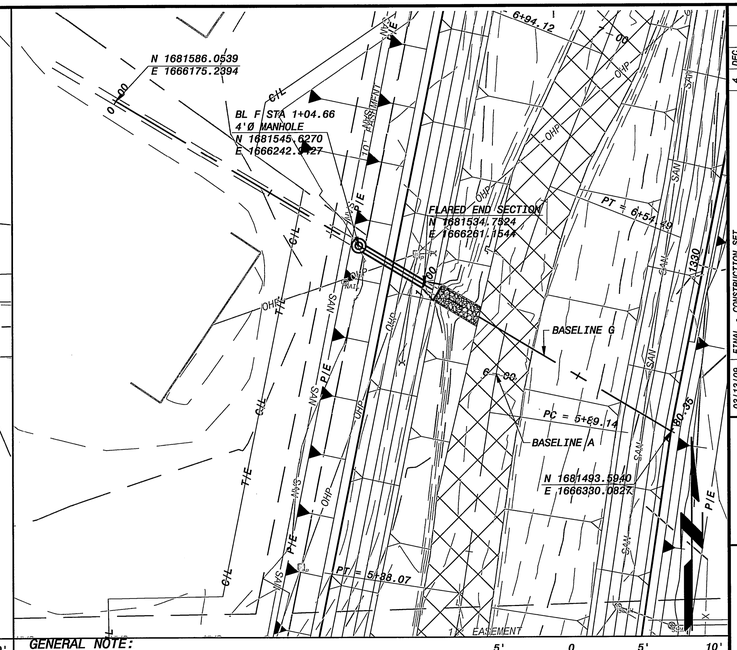

5' 0 5' 10'
VERTICAL 1"=5'
20' 10' 0 20' 40'
HORIZONTAL 1"=20'

GENERAL NOTE:

ELEVATION OF DOWNSTREAM INVERTS OF CONSTRUCTED MANHOLES AND GRATE INLETS SHALL BE DETERMINED IN FIELD BASED ON EXISTING PIPE SLOPE.

MATCH SLOPE OF NEW PIPE TO SLOPE OF EXISTING PIPE.

RESTRAIN END SECTIONS OF PIPE AND FLARED END SECTIONS WITH GASKETED PIPE JOINTS TIES SEE DWG 026.

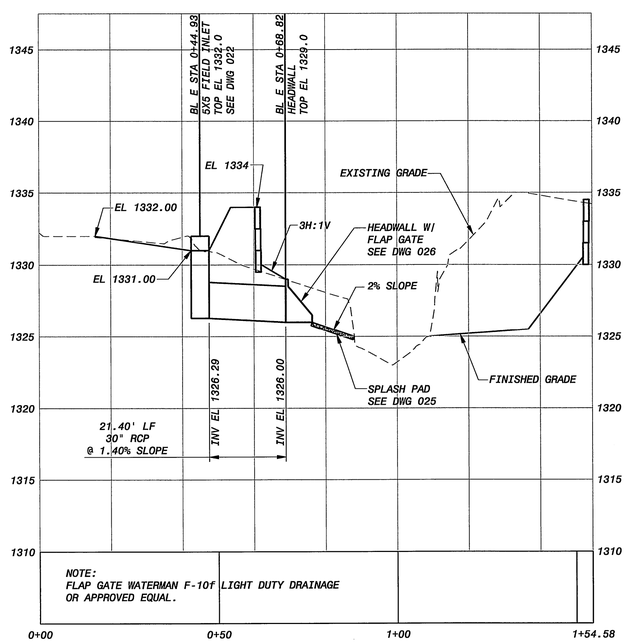

STORM SEWER OUTFALL
BL A STA. 4+77.61
1" = 20'-0"

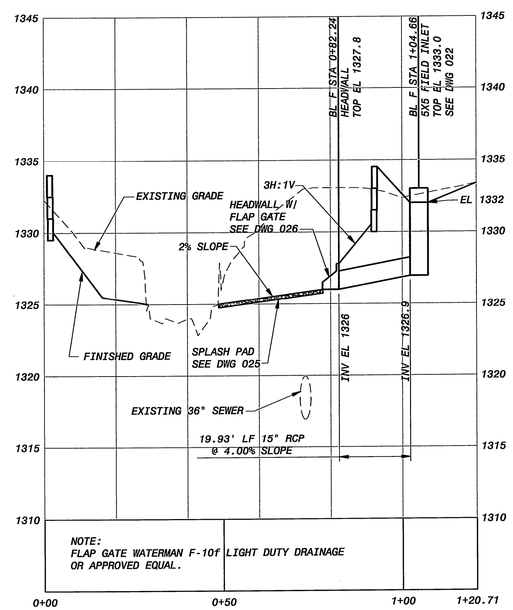

STORM SEWER OUTFALL
BL A STA. 5+21.06
1" = 20'-0"

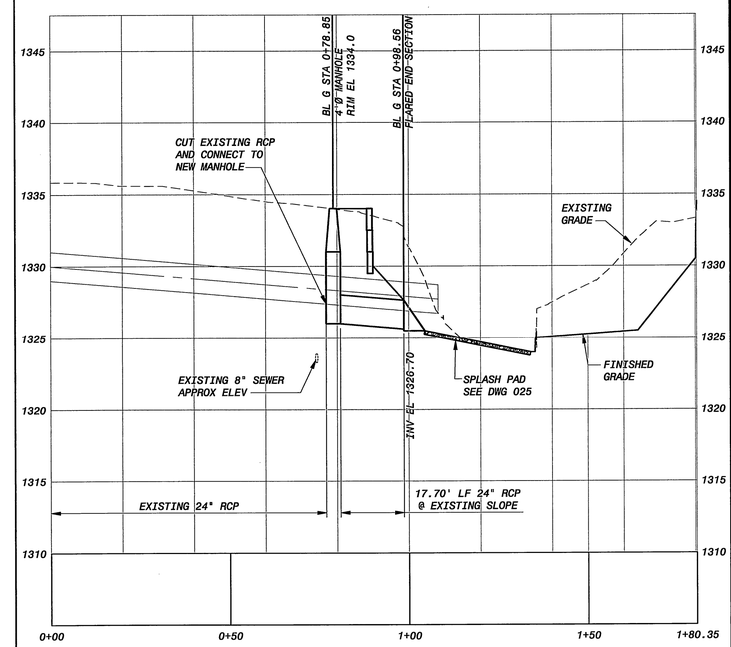

STORM SEWER OUTFALL
BL A STA. 6+11.80
1" = 20'-0"

NO.	BY	CK.	APP	DATE	REVISIONS AND RECORD OF ISSUE
4	DEC			03/13/09	FINAL - CONSTRUCTION SET
3	DEC			2/13/08	100% SUBMITTAL
2	DEC			11/21/07	90% SUBMITTAL - FOR REVIEW ONLY
1	DEC			8/31/07	70% SUBMITTAL - FOR REVIEW ONLY

CTDWET ID: 143234-320-WR-C-TOOOOPWOK
WF: 024.dwg
SAVED: C0037035, 3/13/2009 10:23:06 AM
PLOTTED: C0037035, 3/17/2009 8:30:49 AM
USER: C0037035
DWG VER: 1.37
XREF1: Andrew Smith Seal Plan Sheet.dwg
XREF2: SITE_MISC, topo all final.dwg
XREF3: EG_contours.dwg
XREF4: BP_1.dwg
XREF5:

ANDREW K. SMITH
LICENSED
11970
K.A.N.S.A.S.
PROFESSIONAL ENGINEER
03-13-09

BLACK & VEATCH
Building a world of difference.
Black & Veatch Corporation
Kansas City, Missouri

DRY CREEK CHANNEL IMPROVEMENTS
WICHITA, KANSAS

LINCOLN TO ORME
STORM SEWER OUTFALLS
PLAN AND PROFILES

DESIGNED: HMW
DETAILED: DEC
CHECKED: AKS
APPROVED:
DATE: 13 MAR 2009

0 1/2 1
IF THIS BAR DOES NOT MEASURE 1" THEN DRAWING IS NOT TO FULL SCALE

PROJECT NO.
143234

024
SHEET
24 OF 42

F09000
DWR