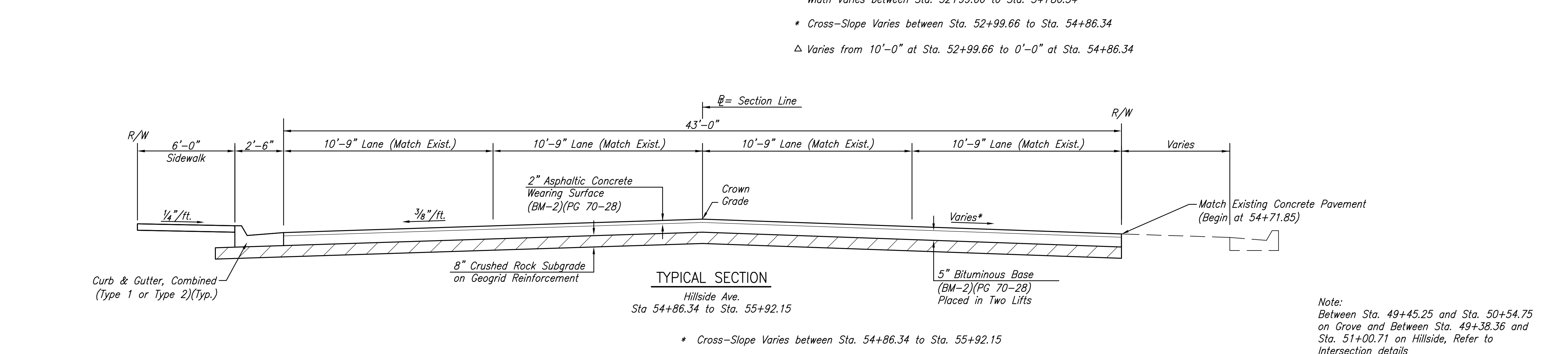
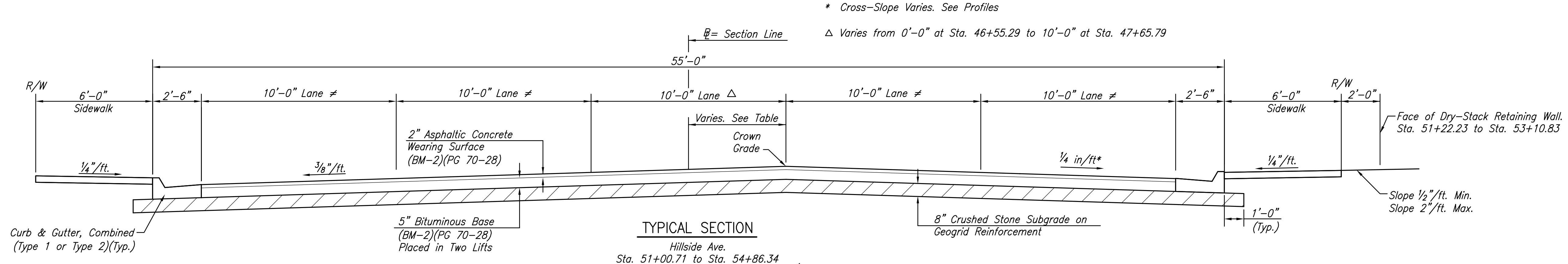
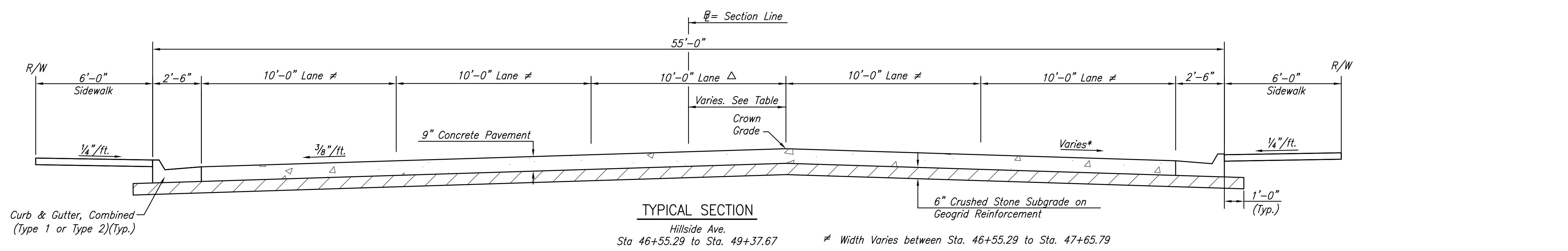
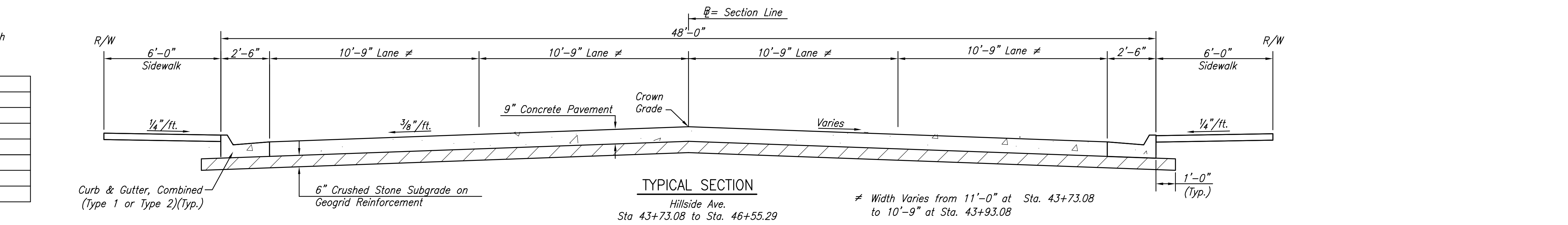


Crown Grade Location with Respect to Section Line (Base Line)

STATION	Distance	Side
43+73.08	0.00'	--
46+55.29	0.00'	--
47+05.79	1.50'	Rt.
48+74.13	1.50'	Rt.
51+64.97	9.14'	Rt.
52+99.66	9.14'	Rt.
54+86.34	0.00'	--



**17th STREET FROM GROVE TO HILLSIDE**

**TYPICAL SECTIONS**  
SHEET TITLE  
87 N-0349-01  
PROJECT NUMBER

JRA  
DESIGN BY  
JSB  
DRAWN BY  
JRA  
CHECKED BY

ISSUED  
May 28, 2009  
REVISED

SHEET NO.  
4 of 133

Note:  
Between Sta. 49+45.25 and Sta. 50+54.75 on Grove and Between Sta. 49+38.36 and Sta. 51+00.71 on Hillside, Refer to Intersection details