

INTRUST BANK ARENA PARKING LOTS, PHASE 1 - LOTS B & D

PROJECT NO. 472-84808

OCA NO. (707003)

LOT B BROADWAY AND WILLIAM

LOT D WATERMAN & MEADE

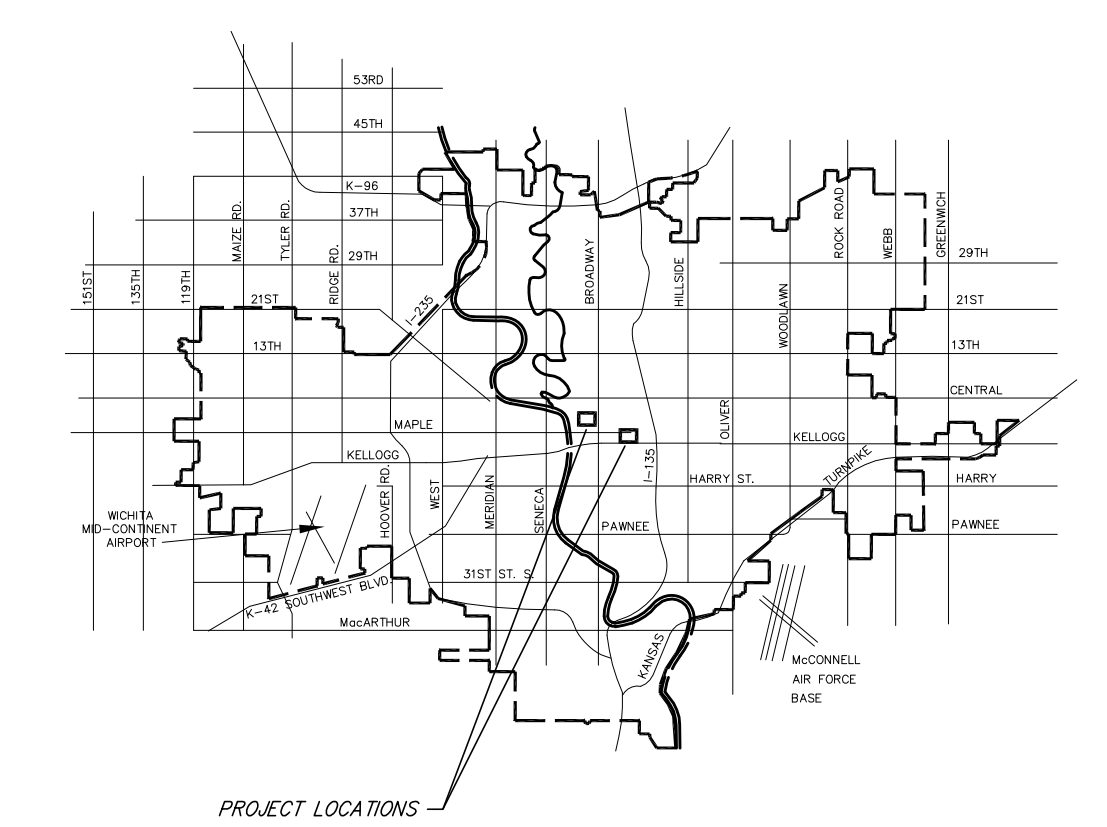

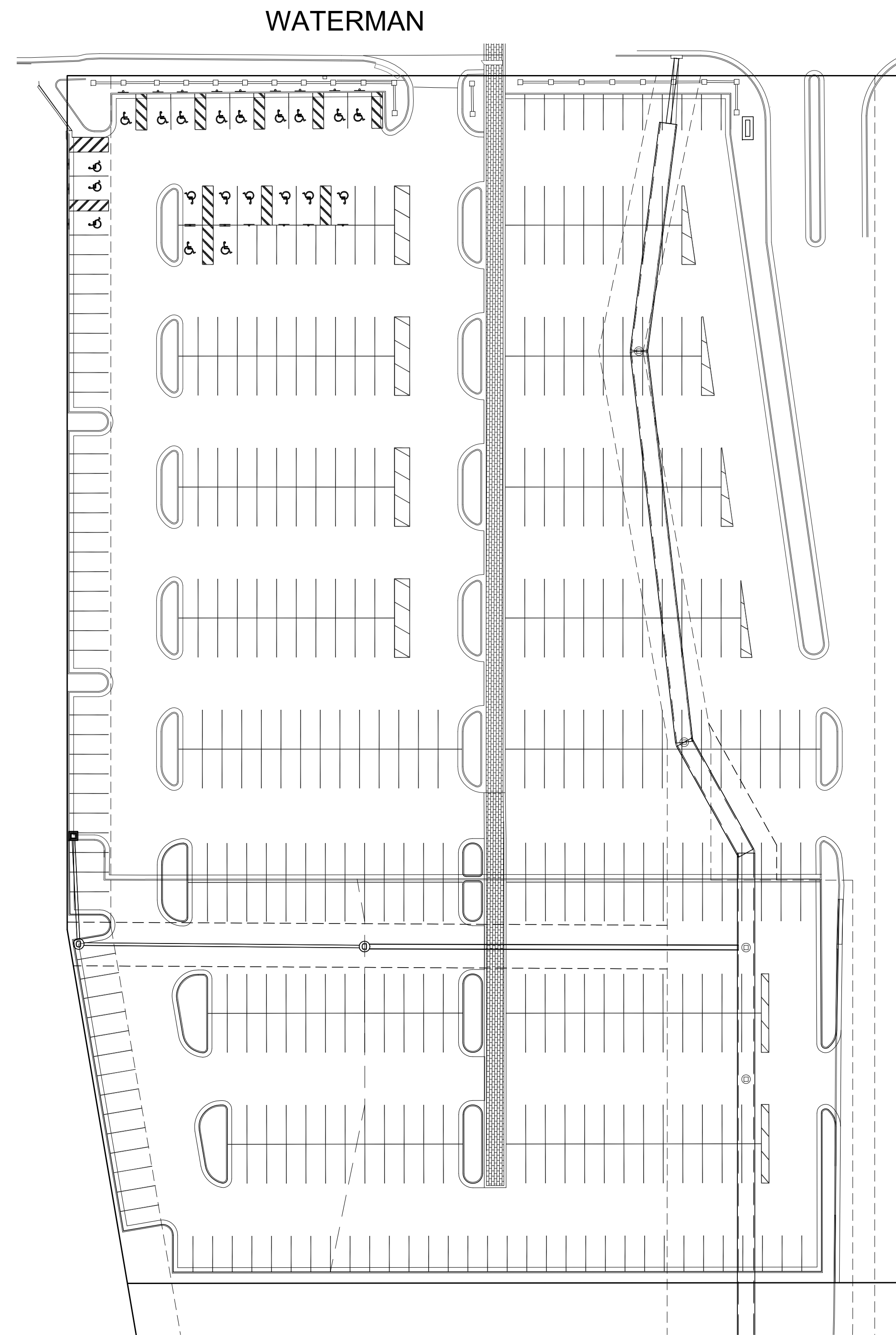
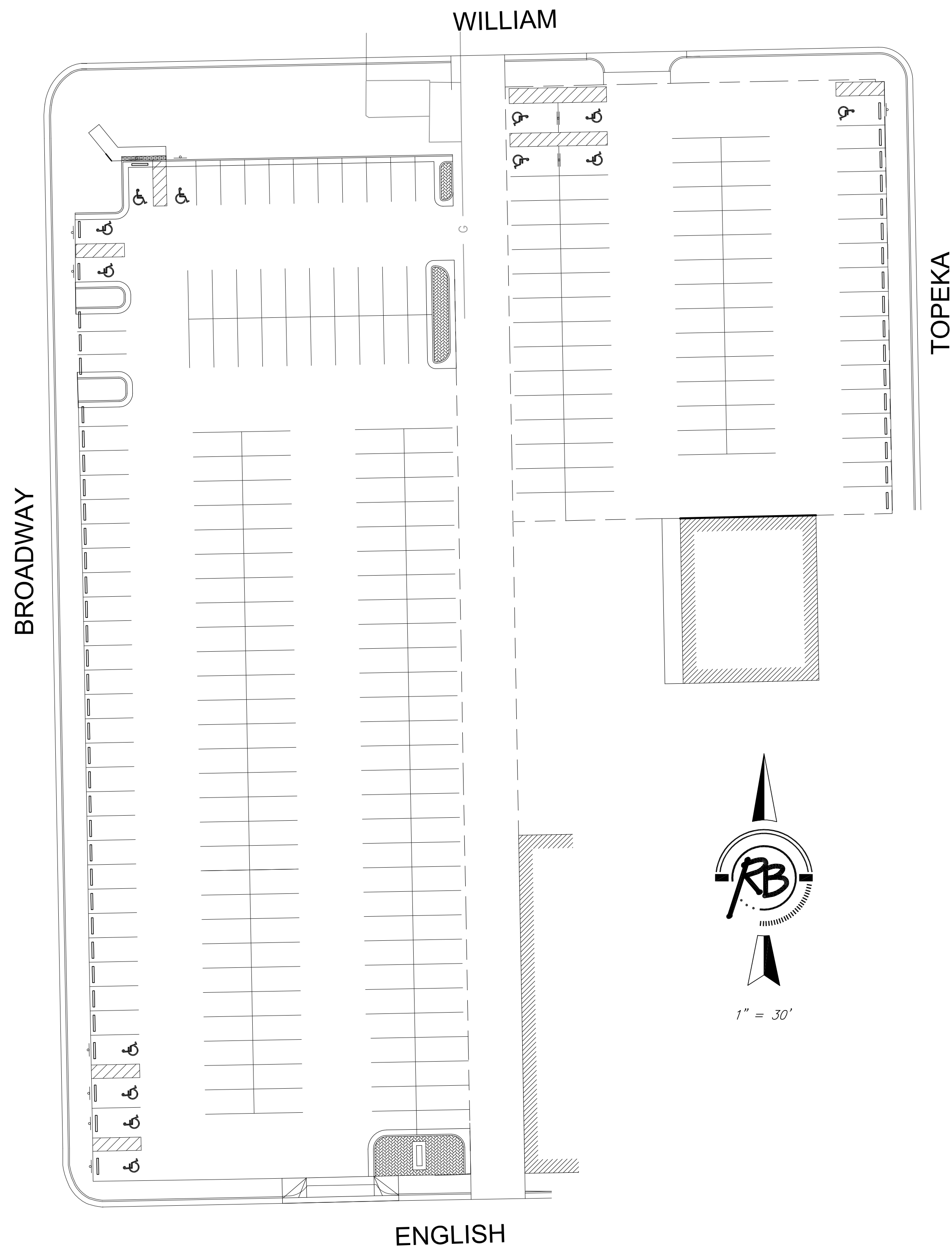
INDEX OF SHEETS

LOT B

- B1. TITLE SHEET
- B2. GRADING PLANS
- B3. STRIPING PLANS
- B4. PATCHING PLAN
- B5. DRIVEWAY DETAIL
- B6-8. ELECTRICAL DETAILS
- B9. D.M.S. FOUNDATION DETAILS

LOT D

- D1. TITLE SHEET
- D2. STRIPING PLAN
- D3. PAVING PLAN
- D4-D5. STORM SEWER PLAN AND PROFILE
- D6. SHALLOW TYPE 'P' MANHOLE DETAILS
- D7. DROP INLET DETAILS
- D8-D10. ELECTRICAL PLANS
- D11. D.M.S. FOUNDATION DETAILS
- D12-D15. LANDSCAPING PLANS



VICINITY MAP

CITY OF WICHITA, KANSAS
 JAMES ARMOUR, P.E. - CITY ENGINEER

Ruggles & Bohm, P.A.
 Engineering, Surveying, Land Planning
 924 North Main (316) 264-8008
 Wichita, Kansas 67203 (316) 264-4621 fax
 www.rbkansas.com E-mail: info@rbkansas.com