

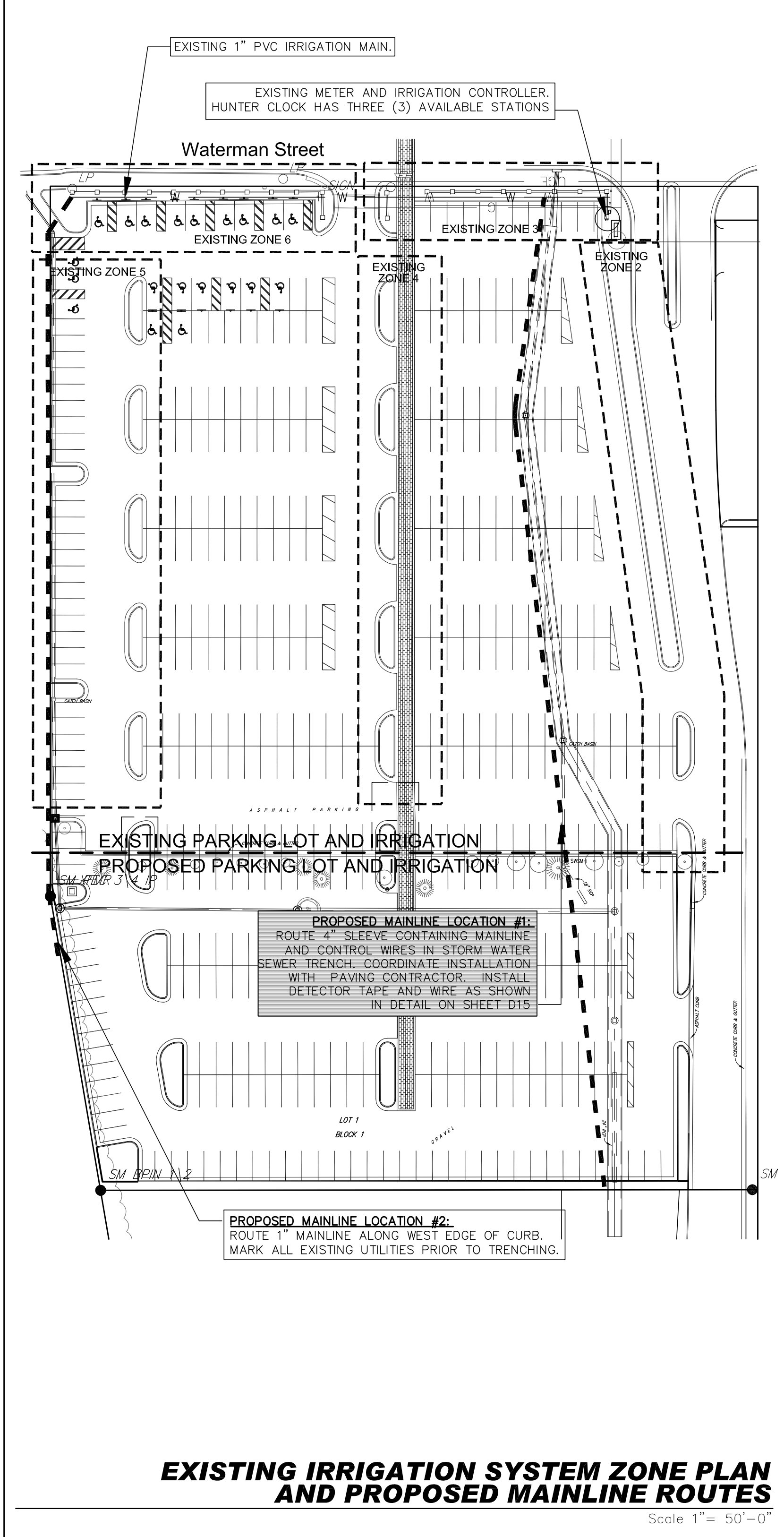


NOTE:
SLEEVING LOCATION
MAY CHANGE BASED
ON CONTRACTOR'S
CHOICE OF MAINLINE
LOCATION.

LEGEND
 PROPOSED DRIP IRRIGATION LIMITS
 PROPOSED 4" PVC SLEEVES

DRIP IRRIGATION PLAN
Scale 1" = 20'-0"



**EXISTING IRRIGATION SYSTEM ZONE PLAN
AND PROPOSED MAINLINE ROUTES**
Scale 1" = 50'-0"

**INTRUST ARENA PARKING LOT D
IRRIGATION PLAN
WICHITA, KANSAS**

Ruggles & Bohm, P.A.
Engineering, Surveying, Land Planning
 924 North Main Wichita, Kansas 67203 (316) 264-8008 (316) 264-4621 fax www.rbkansas.com E-mail: info@rbkansas.com

DESIGN	BDT	SHEET D14 OF 15
DRAWN	BDT	
REVIEW		
UTILITY		
DRAWING FILE	PROJECT NUMBER	DATE
Landscape.dwg [Lscope 03]		July 2009

