BENCHMARK:
BM #5 – "□" Chiseled in the Back of Curb in the North Curb Line of 43th Street South
Sta. 124+50, 98' Lt.
Elev. = 1281.40 MSL

SCALE:
HORIZONTAL: 1" = 20'
VERTICAL: 1" = 5'

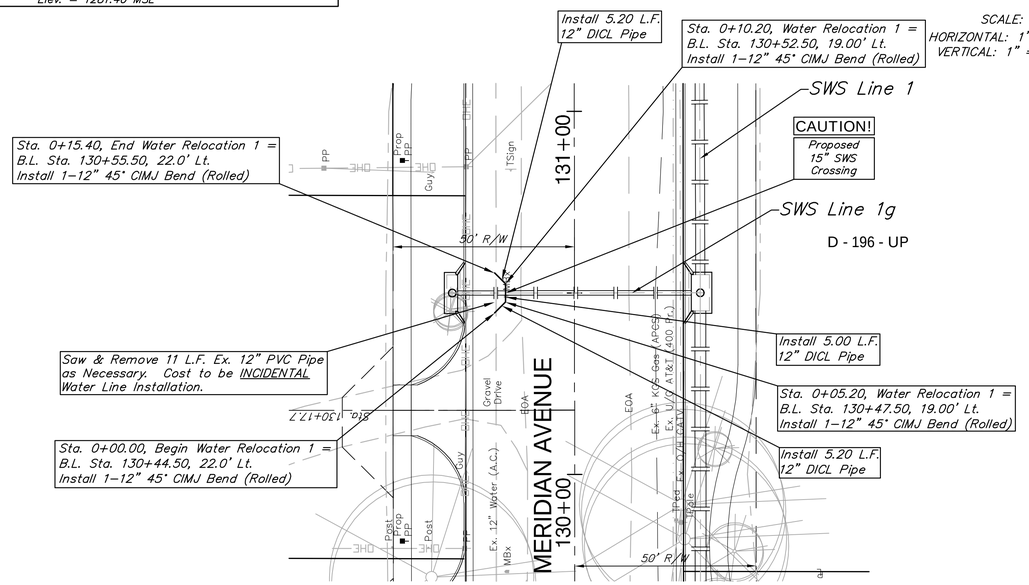

BENCHMARK:
BM #6 – "□" Chiseled in the Base at the South End of the Concrete Privacy Wall
Sta. 139+69, 52' Rt.
Elev. = 1282.88 MSL

SCALE:
HORIZONTAL: 1" = 20'
VERTICAL: 1" = 5'

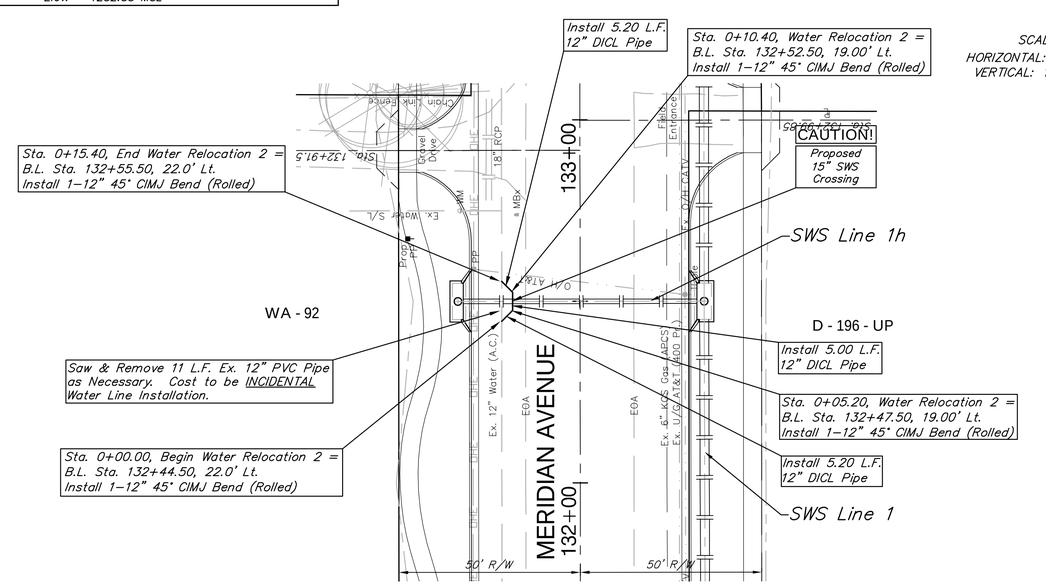

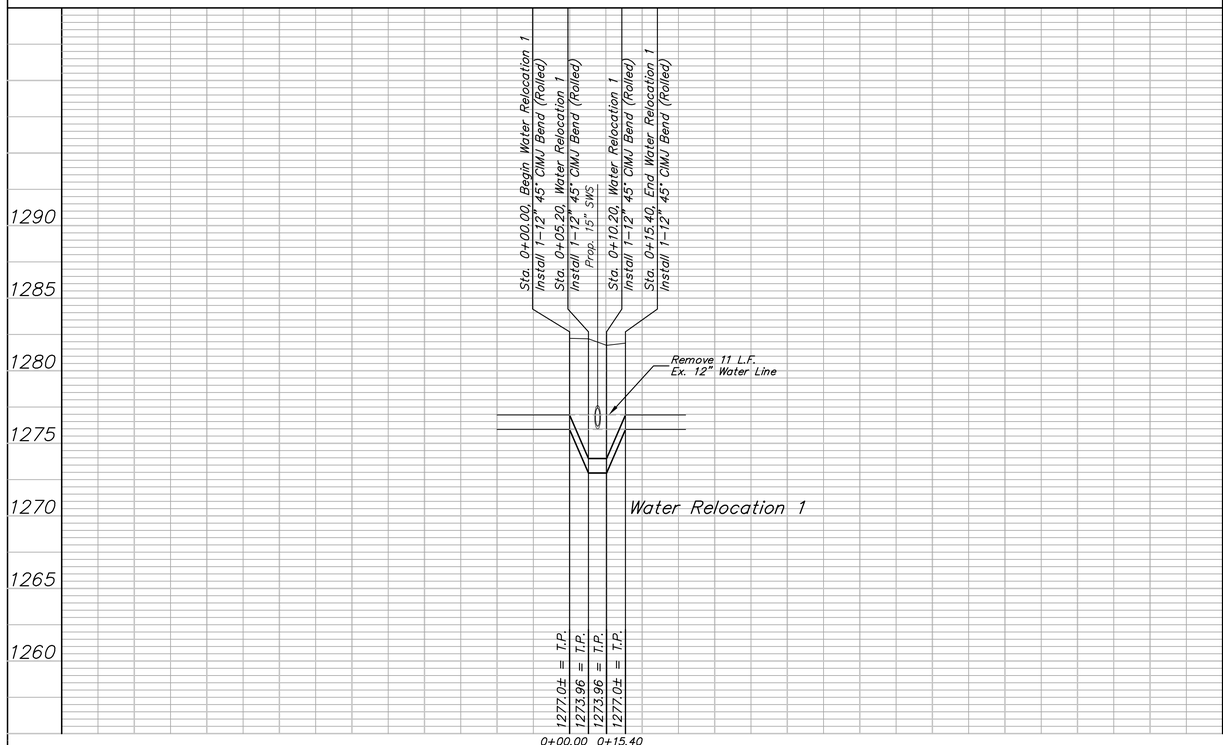

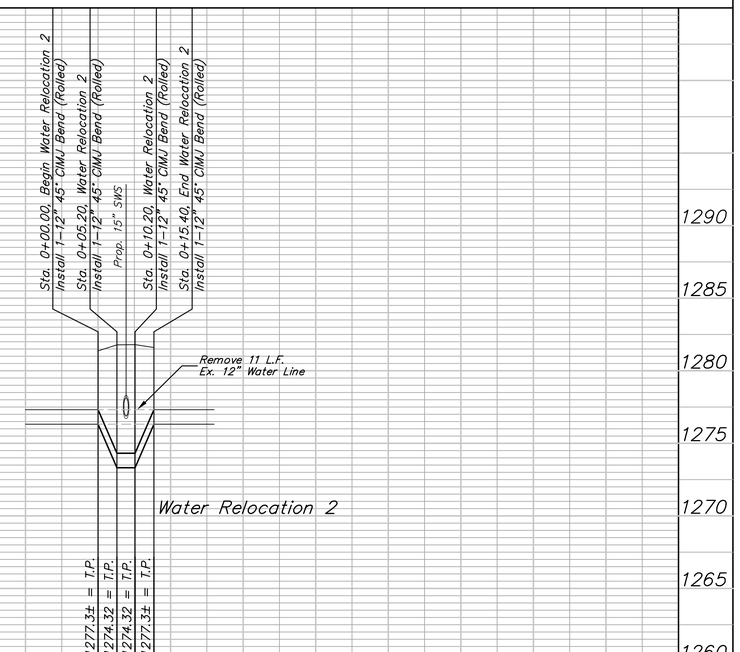

Drawing File: E:\eng\Meridian-47th to 31st\Land\dwg\Base.dwg [Water Relocation 01]

September 2009

Design: TPV Drawn: TPV Approved: TPV Scale: NOTED	Project No. 05-10-E396 CAPITAL IMPROVEMENT PROJECT WATER RELOCATIONS 1 & 2 PLAN/PROFILE MERIDIAN AVENUE - 47TH STREET SOUTH to 31ST STREET SOUTH	Baughman Company , P.A. 315 Ellis St. Wichita, KS 67211 P 316-262-7271 F 316-262-0149 Baughman ENGINEERING | SURVEYING | PLANNING | LANDSCAPE ARCHITECTURE