

2 42 1/2  
 West St. 1 1/2  
 Meridian Ave CLOSED

*The Contractor shall mount a CLOSED sign (Black Text on Orange Sign) over the distance to the exit for Meridian Avenue on the Highway Signs as shown on this sheet.*

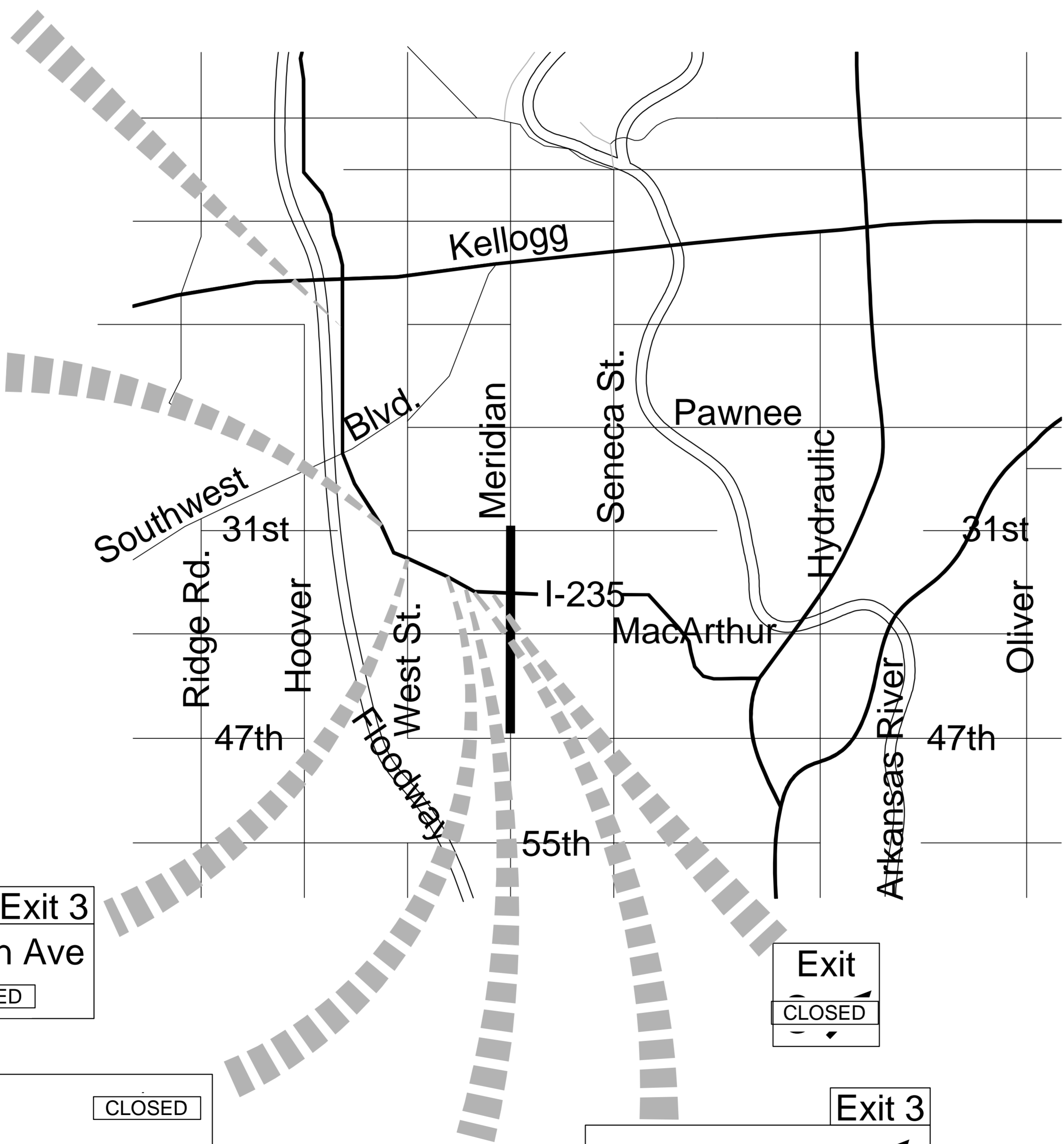
West St. 1/2  
 Meridian Ave CLOSED  
 Seneca St. 2 1/2

Exit 3  
 Meridian Ave CLOSED

Meridian Ave CLOSED  
 Seneca St. 1 1/2  
 MacArthur Rd 2 1/2

CLOSED  
 Fuel Food  
QT Wendy's

Exit 3  
 Meridian Ave CLOSED

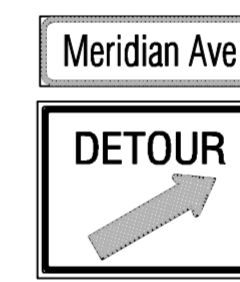


**Meridian Ave Ramp Closed**  
**Use West St Exit**

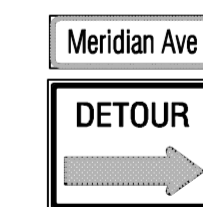
60" X 30"  
 Mount on 2 Approved Temporary Posts,  
 See Detail, Sheet 132.

**Meridian Ave Detour Ahead**

48" X 24"  
 Mount on 2 Approved Temporary Posts, See Detail, Sheet 132.



30" X 24"  
 Mount on Approved Temporary Post,  
 See Detail, Sheet 132.



30" X 24"  
 Mount on Approved Temporary Post,  
 See Detail, Sheet 132.

*See Detour Plan for Meridian Exit Ramp Closures, Sheet 123.*

Drawing File: E:\eng\Meridian\47th to 31st\Traffic\ConSeq Base.dwg (Detour)

Design: TPV  
 Drawn: TPV  
 Approved: TPV  
 Scale: None

Project No. 0510E396 CAPITAL IMPROVEMENT PROJECT  
**EAST-BOUND MERIDIAN EXIT RAMP DETOUR SIGNING PLAN**  
MERIDIAN AVENUE - 47TH STREET SOUTH TO 31ST STREET SOUTH

**Baughman Company, P.A.**  
315 Ellis St., Wichita, KS 67211 P 316-262-7171 F 316-262-0149  
ENGINEERING | SURVEYING | PLANNING | LANDSCAPE ARCHITECTURE

September 2009  
 SHEET  
**124**  
 OF  
**187**