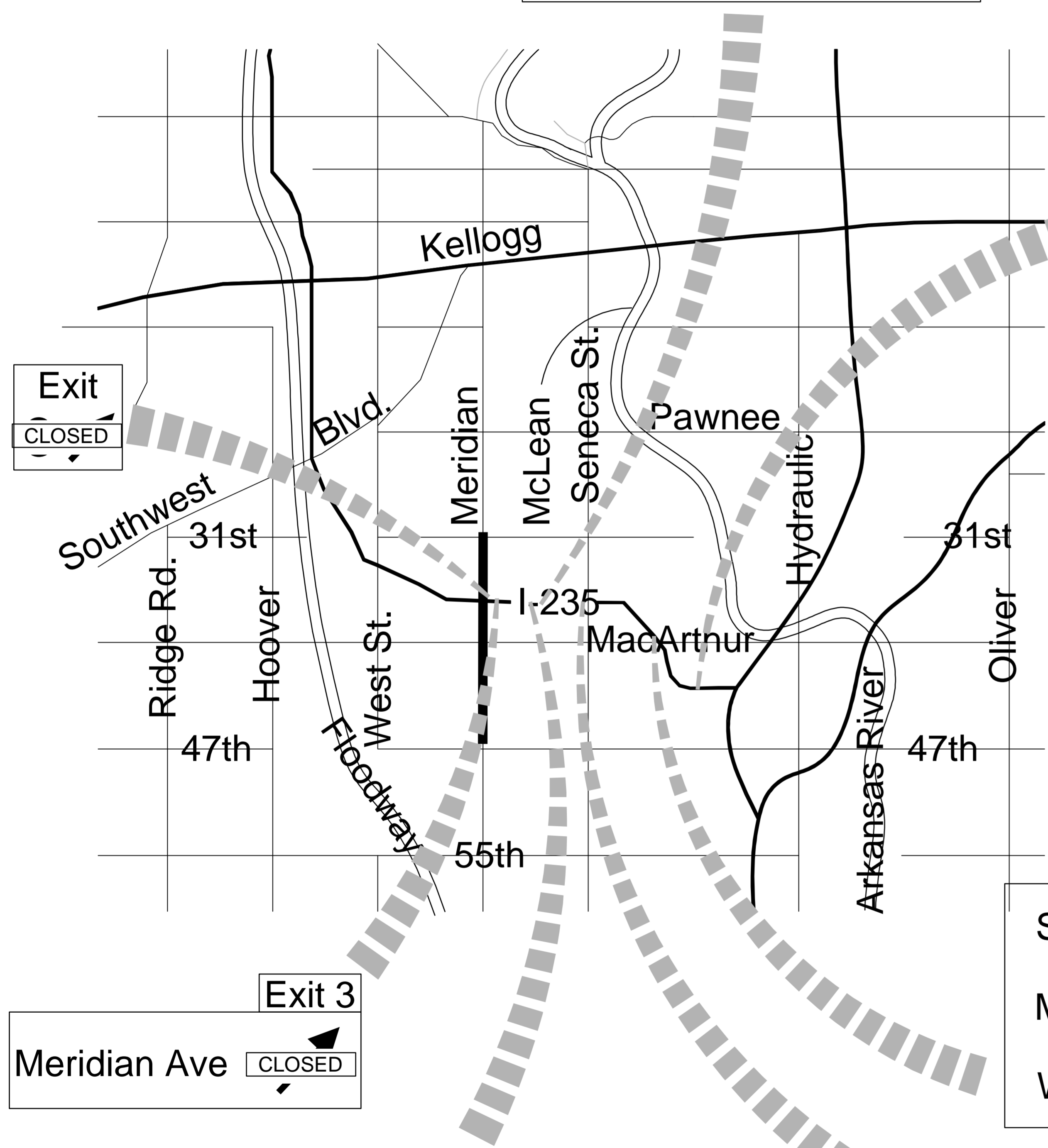


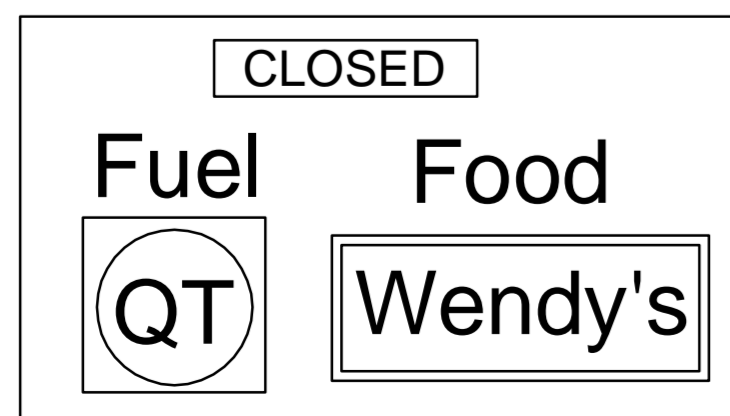
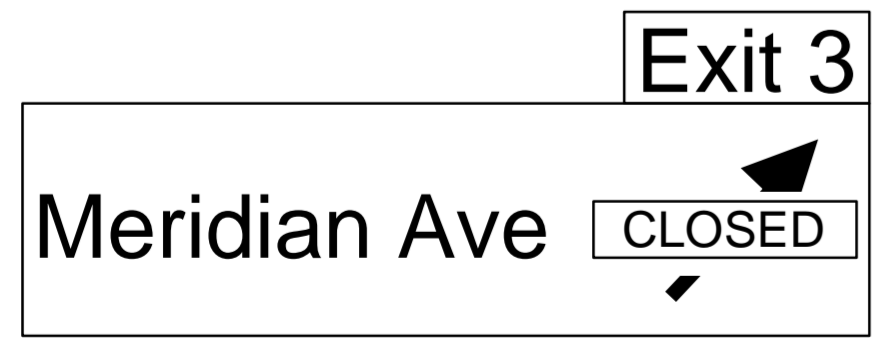
Meridian Ave	CLOSED
West St.	1 1/2
(2) (42)	3

The Contractor shall mount a CLOSED sign (Black Text on Orange Sign) over the distance to the exit for Meridian Avenue on the Highway Signs as shown on this sheet.

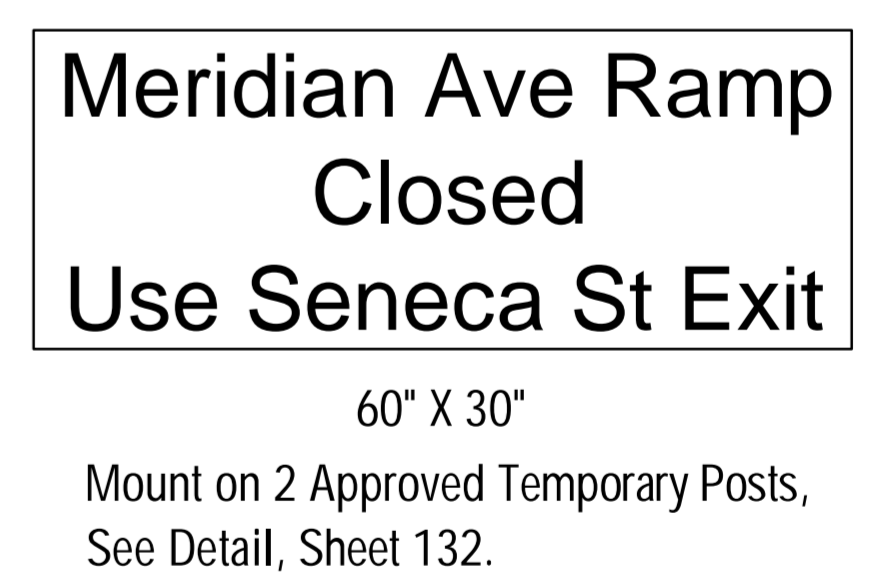
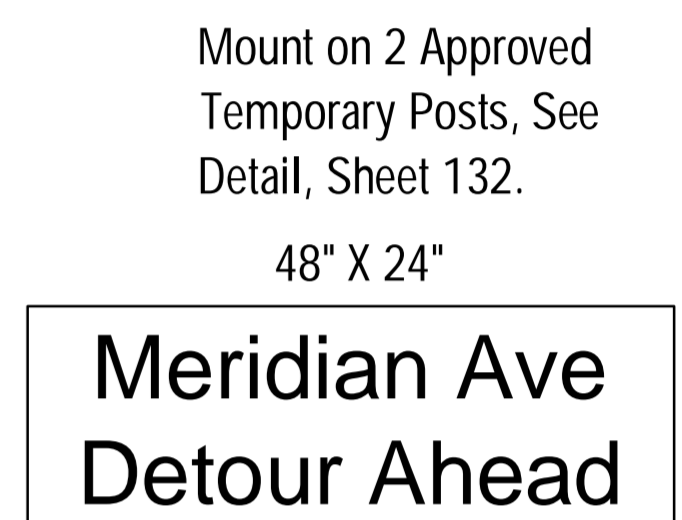
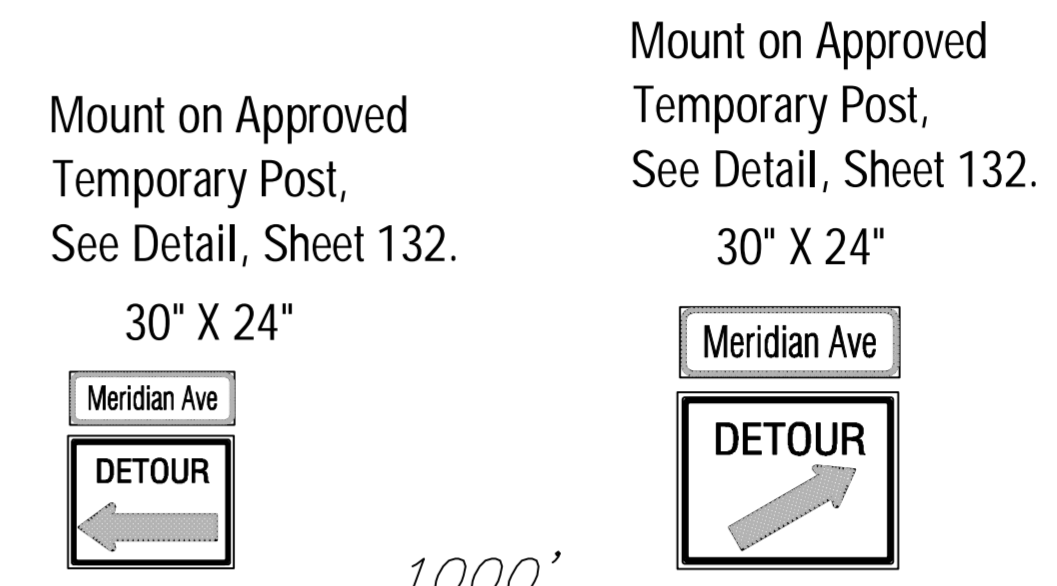
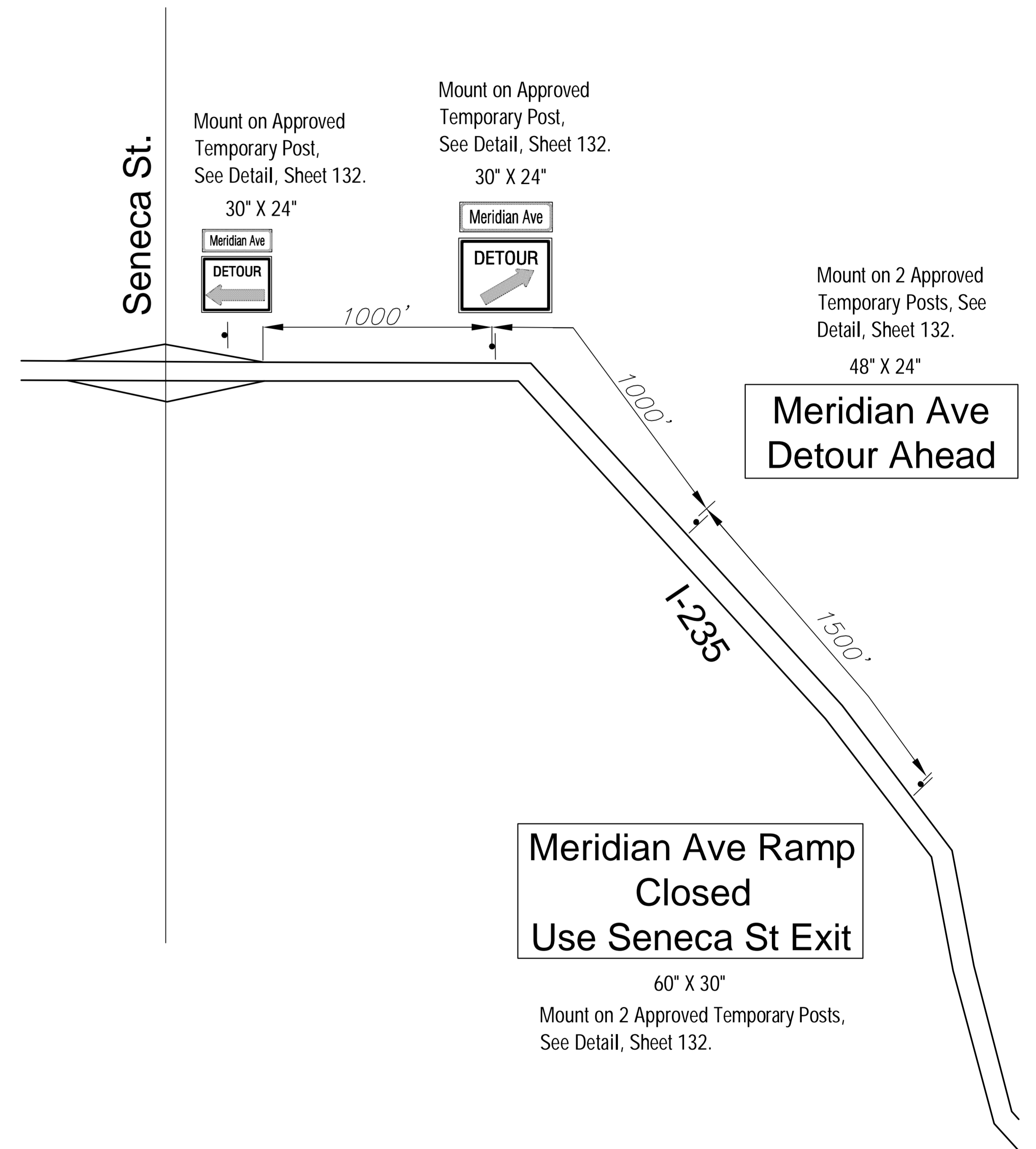
MacArthur Rd	1/4
Seneca St.	1 1/4
Meridian Ave	CLOSED



Seneca St.	1/2
Meridian Ave	CLOSED
West St.	2 1/2



See Detour Plan for Meridian Exit Ramp Closures, Sheet 123.



Drawing File: E:\eng\Meridian47th to 31st\Traffic\ConSeq Base.dwg (Detour)
 Design: TPV
 Drawn: TPV
 Approved: TPV
 Scale: None

Project No. 0510E396 CAPITAL IMPROVEMENT PROJECT
 WEST-BOUND MERIDIAN EXIT
 RAMP DETOUR SIGNING PLAN
 MERIDIAN AVENUE - 47TH STREET SOUTH TO 31ST STREET SOUTH

Baughman Company, P.A.
 315 Ellis St., Wichita, KS 67211 P 316-262-7171 F 316-262-0149
 ENGINEERING | SURVEYING | PLANNING | LANDSCAPE ARCHITECTURE

September 2009
 SHEET 125 OF 187