MERIDIAN AVENUE

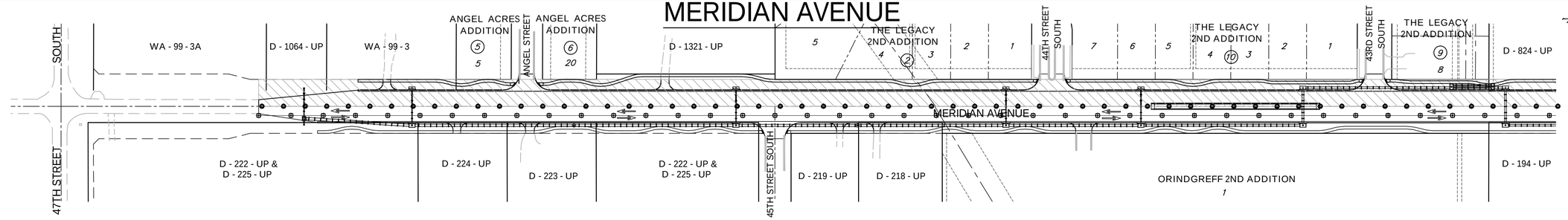

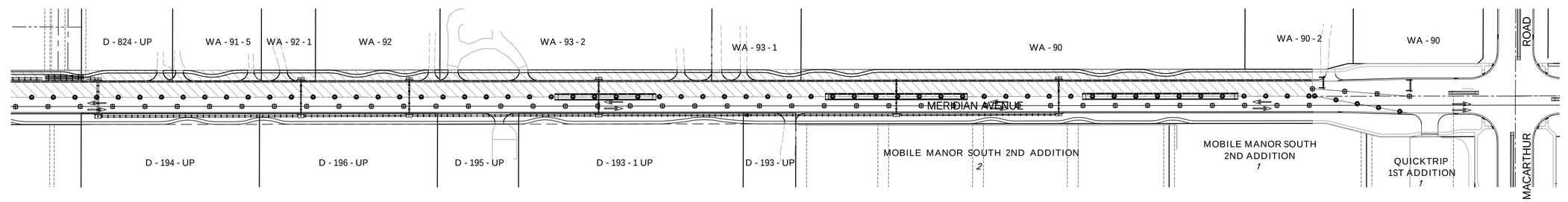

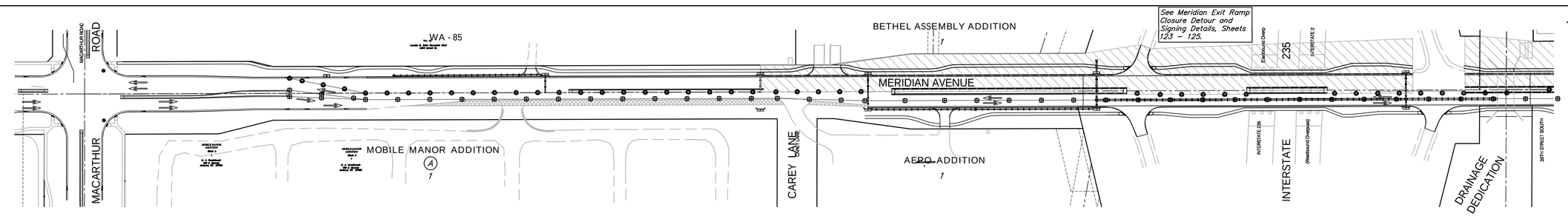

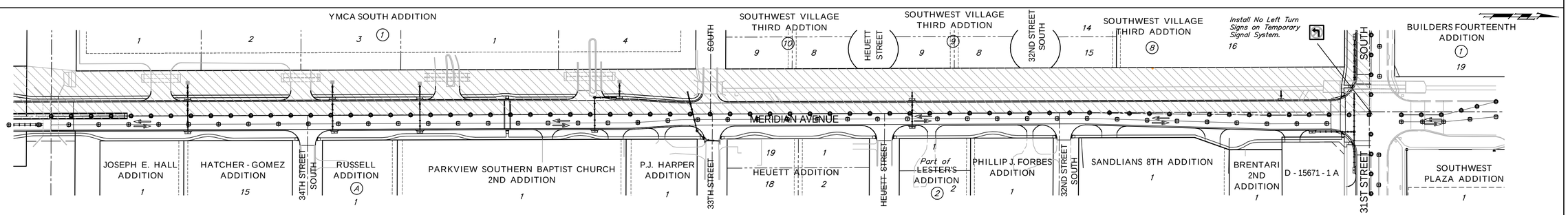

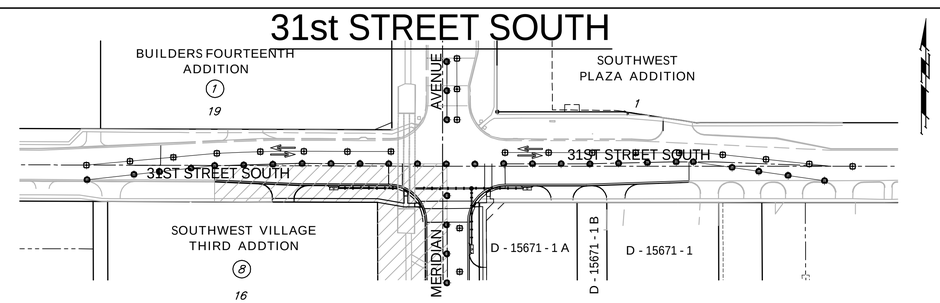

LEGEND

- Work Area
- Temp. A.C. Pavement
- Reflectorized Drum (40' Spacing)
- Tubular Marker (30' Spacing)
- Type III Barricade
- Traffic Flow Pattern

PHASE 3

Move north bound traffic on Meridian east to the new pavement and open south bound Meridian to traffic on the new pavement between 47th Street South and MacArthur. Construct SWS and pavement on the west half of Meridian between 47th Street South and MacArthur. Move traffic north of Carey Lane east to new pavement. Construct SWS and pavement on the west half of Meridian from Carey Lane to 31st Street South. Construct southwest quadrant of the 31st Street South–Meridian intersection. Close & construct the east bound I–235 exit ramp. The westbound I–235 entrance ramp is to remain open.

Drawing File: E:\\Meridian\Traffic\Con Seq Base.dwg (Phase 3)

September 2009

Designr: ENGINEER Drawn: STAFF Approved: ENGINEER Scale: 1" = 100'	Project No. 05-10-E396 CAPITAL IMPROVEMENT PROJECT MERIDIAN AVENUE CONSTRUCTION SEQUENCING PLAN - PHASE 3 MERIDIAN AVENUE - 47TH STREET SOUTH to 31ST STREET SOUTH	Baughman Company, P.A. 315 Ellis St. Wichita, KS 67211 P 316-262-7271 F 316-262-0149 Baughman ENGINEERING | SURVEYING | PLANNING | LANDSCAPE ARCHITECTURE