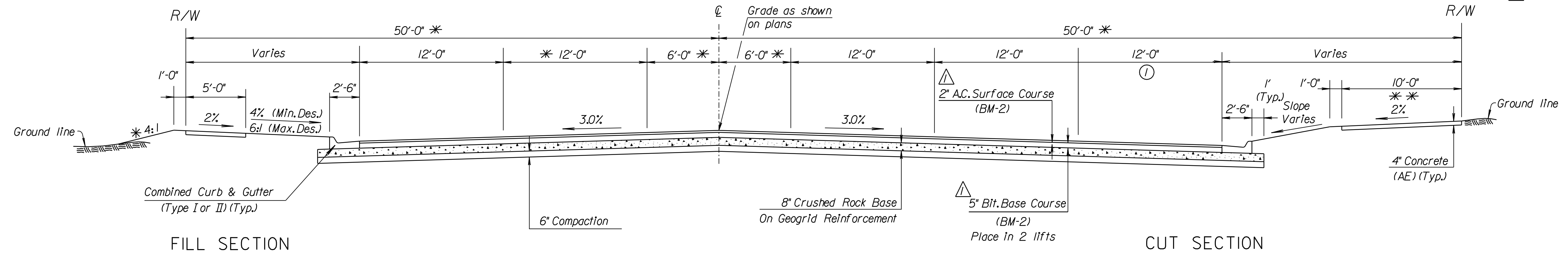


COUNTY	STATE	PROJECT NO.	YEAR	SHEET NO.	TOTAL SHEETS
SEDGWICK	KANSAS	87 N-0386-01	2009	8R	255

Revised 12/30/2009



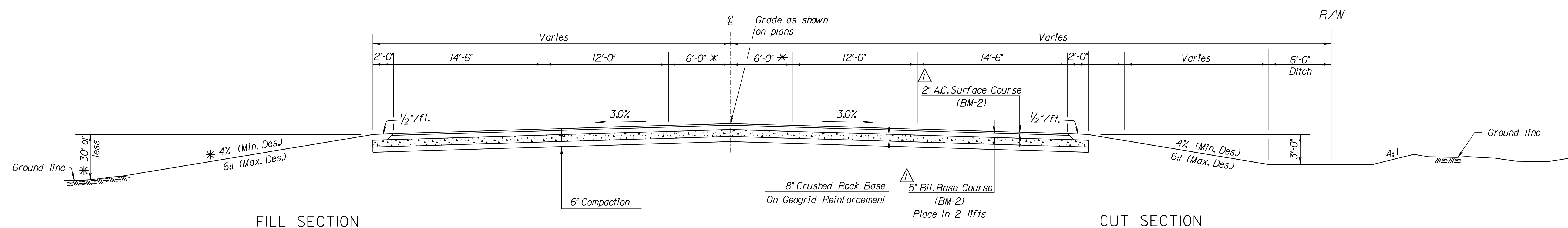
FILL SECTION

CUT SECTION

HARRY STREET SECTION

Sta.44+28.14 to Sta.45+96.10
Sta.51+86.98 to Sta.57+31.86

See plans for turn lane locations



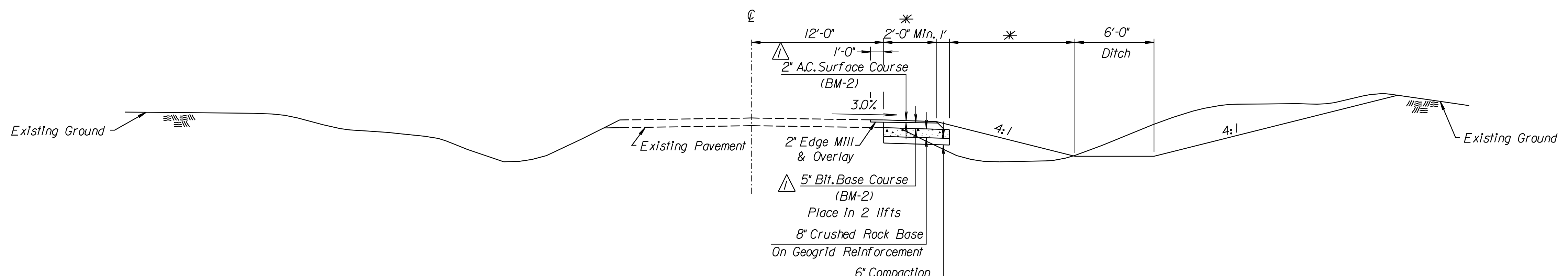
FILL SECTION

CUT SECTION

HARRY STREET SECTION

Sta.57+31.86 to Sta.60+42.59

* See plans and cross sections for variations
* * Bike Path - 10'x10' panels with 1/2" expansion joint every 100'.



HARRY STREET SECTION

Sta.60+42.59 to Sta.65+18.53

CITY OF WICHITA
JAMES ARMOUR, P.E., CITY ENGINEER

**TYPICAL SECTIONS
HARRY STREET**

**PB PARSONS
BRINCKERHOFF**
Wichita, Kansas

SCALE N.T.S. DATE 11/23/2009 DWG. NO. 35751A

K:\35751A\CADD\SHEETS\ROADWAY\TYP\GRNWH-HYTYPO2.dgn
SURV. PLOT CADD DES. RAN DR. JRI TR. CKD. JJR APP.