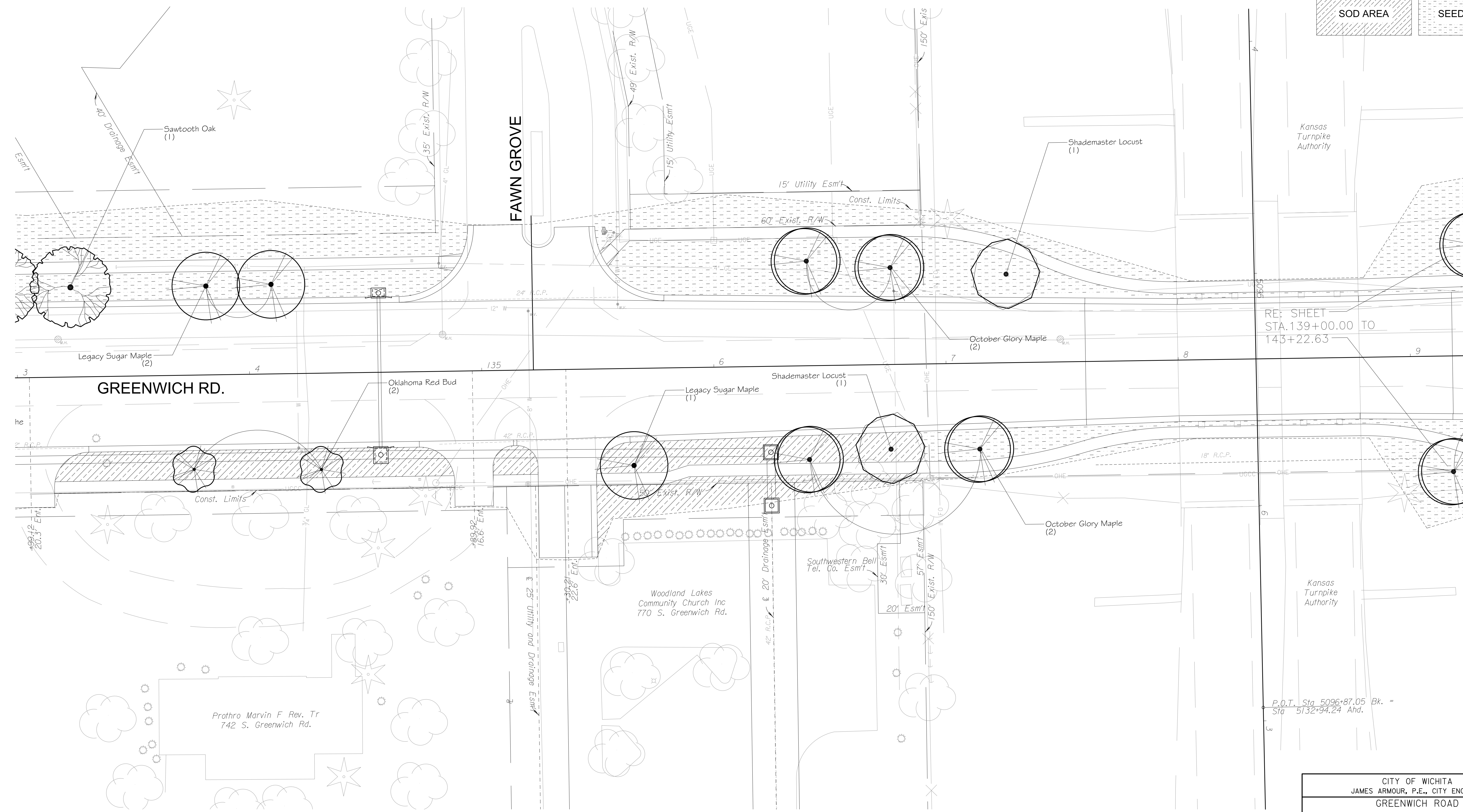
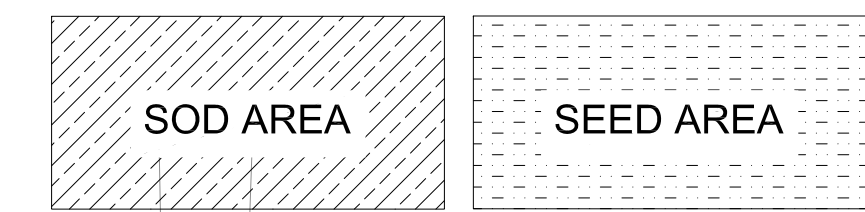


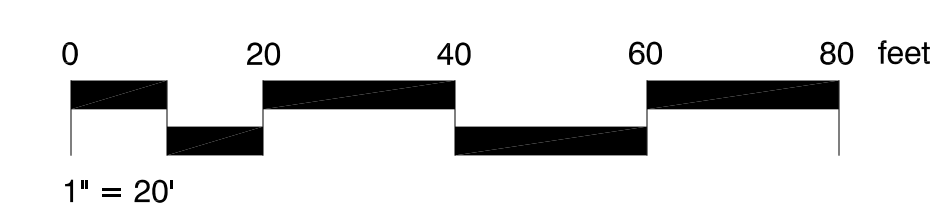
COUNTY	STATE	PROJECT NO.	YEAR	SHEET NO.	TOTAL SHEETS
SEDGWICK	KANSAS	87 N-0386-01	2009	139	255



RE: SHEET
STA. 139+00.00 TO
143+22.63

P.O.T. Sta 5096+87.05 Bk. =
Sta 5132+94.24 Ahd.

SURV. - PLOT CADD DES. DR DR. DR TR. DR APP. CKD.



CITY OF WICHITA JAMES ARMOUR, P.E., CITY ENGINEER GREENWICH ROAD	
LANDSCAPE PLAN	
STA. 133+00.00 TO STA. 139+00.00	
PB PARSONS BRINCKERHOFF 188. Wichita, Kansas	
SCALE 1"=20'	DATE 05/20/2009
	DWG. No. 35751A