


STATE OF KANSAS
DEPARTMENT OF TRANSPORTATION



PLAN AND PROFILE OF PROPOSED
STATE HIGHWAY
CITY OF WICHITA
SEDGWICK COUNTY
US-54

F.H.W.A. REGION NO.	STATE	PROJECT NO.	YEAR	SHEET NO.	TOTAL SHEETS
7	KANSAS	54-87 K-8258-05	2003	1	51

Proj. No. 54-87 K-8258-05

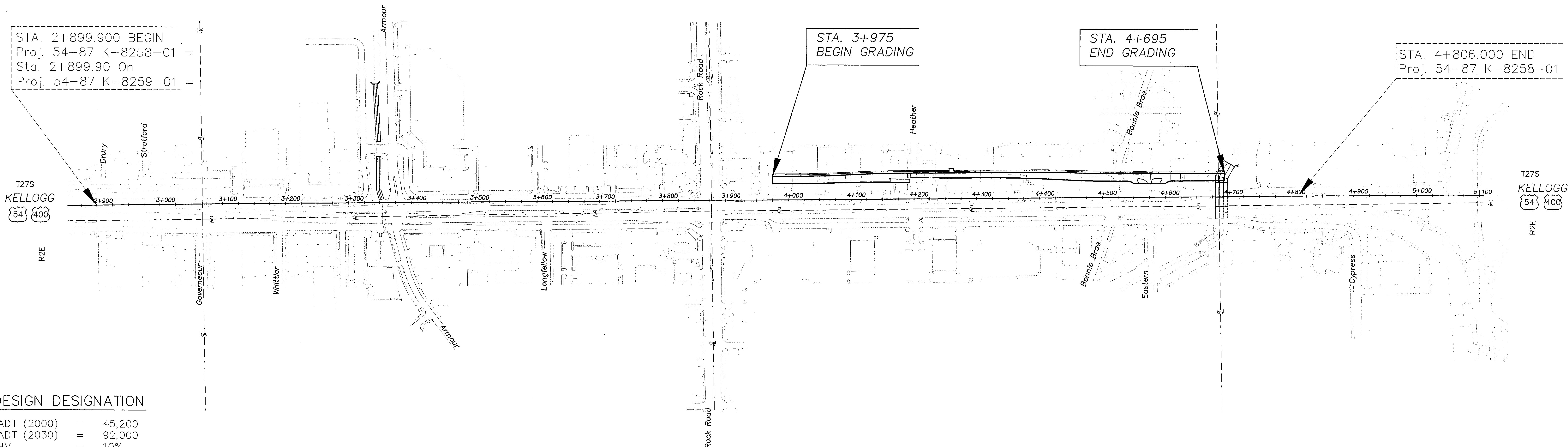
**GRADING
UTILITIES
SEEDING (TEMPORARY)**

Kellogg Avenue (US-54)
Rock Road Interchange
Grading & Utilities
City of Wichita Project No.
472-83853
O.C.A. No. 702328

INDEX OF SHEETS

- 1 Title
- 2 General Notes
- 3 Typical Sections
- 4-7 Plan & Profile East Kellogg, North Frontage Road
- 8-9 Geometric Layout, Section Corners, Coordinates
- 10-12 Storm Sewer Plan & Profiles
- 13 Schedule Of Inlets & Manholes
- 14-20 Inlet & Manhole Details - Storm & Sanitary Sewer
- 21 Sanitary Sewer General Notes
- 22-23 Sanitary Sewer Plan & Profiles
- 24 Schedule Of Sanitary Sewer Manholes
- 25 Water Line General Notes
- 26-28 Water Line Plan & Profiles
- 29-32 Water Line Details
- 33-34 Summary of Quantities
- 35 Not Used
- 36-41 Temporary Erosion and Pollution Control
- 42-51 Cross Sections

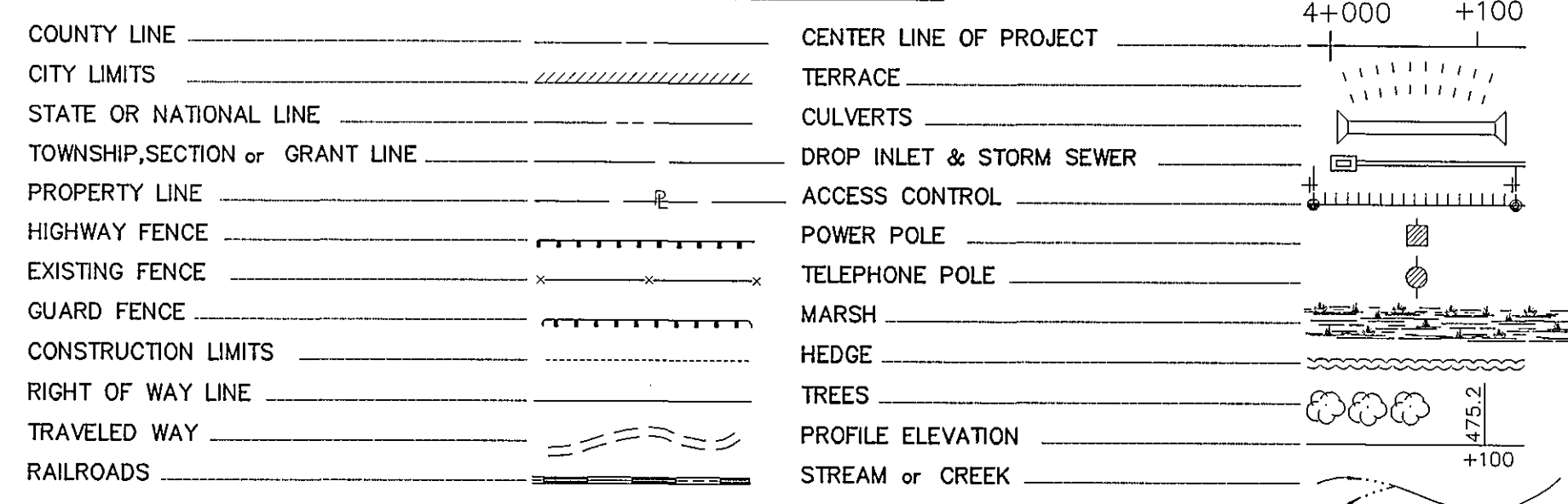
DATE	BY	REFERENCE NOTED	REFERENCE CHECKED



DESIGN DESIGNATION

- AADT (2000) = 45,200
- AADT (2030) = 92,000
- DHV = 10%
- D = 60%
- T = 18%
- V = 100 KPH
- C of A = FULL
- CLEAR ZONE = 10 m

CONVENTIONAL SIGNS



CITY OF WICHITA
Population 320,395

GROSS LENGTH OF PROJECT	1 906.100 m
EXCEPTIONS	- m
NET LENGTH OF PROJECT	1 906.100 m
NET LENGTH OF BRIDGES	114.004 m
NET LENGTH OF ROAD	1 792.096 m



All dimensions shown without a SI suffix are in millimeters. All elevations shown are in meters.

PLANS PREPARED BY:

RECOM. FOR APPROVAL-DATE October 29, 2003

Neil Cable

for NEIL CABLE, CITY ENGINEER
CITY OF WICHITA, KANSAS