

- CLEARING AND GRUBBING SHALL INCLUDE CLEARING AND DISPOSAL OF ALL TREES, BUSHES, VEGETATION, ROOTS AND RELATED ITEMS WITHIN THE PROJECT LIMITS.
- CONTRACTOR SHALL BE RESPONSIBLE FOR VERIFICATION OF LOCATION OF ALL UTILITIES PRIOR TO EXCAVATION. DAMAGE TO ANY UTILITIES OR STRUCTURES DURING EXCAVATION AND CONSTRUCTION OF PROPOSED SANITARY SEWER MAINS SHALL BE THE RESPONSIBILITY OF THE CONTRACTOR.
- EVERY EFFORT HAS BEEN MADE TO LOCATE AND SIZE ALL UNDERGROUND UTILITIES FROM AVAILABLE CITY DOCUMENTS. ON-SITE SURVEYS AND UTILITY COMPANY REFERENCE MATERIAL. CONTRACTOR SHALL EXERCISE EXTREME CARE AND CAUTION IN EXCAVATING AREAS WHERE UNDERGROUND UTILITIES ARE KNOWN TO EXIST. OTHER DANGEROUS UNDERGROUND AND OVERHEAD OBSTRUCTIONS EXIST AND ARE NOT SHOWN ON THE PLAN AND PROFILE SHEETS. WHEN LINES OR OTHER OBSTRUCTIONS ARE LOCATED DURING CONSTRUCTION, IT IS THE CONTRACTOR'S RESPONSIBILITY TO PROTECT THE LINES AND IMMEDIATELY NOTIFY THE OWNER, UTILITY COMPANY AND ENGINEER.
- ALL EXCAVATED MATERIAL DEEMED UNSUITABLE BY THE ENGINEER SHALL BE REMOVED AND LEGALLY DISPOSED OF OFF SITE. REPLACE WITH ACCEPTABLE MATERIAL AS DIRECTED BY THE ENGINEER.
- ALL ELEVATIONS SHOWN ON THIS PLAN ARE EXISTING.
- SEE SITE UTILITIES PLAN FOR STORM SEWER, SANITARY SEWER, & WATER ABANDONMENT, REPAIRING, & REMOVAL REQUIREMENTS.
- REMOVE ALL TOPSOIL & VEGETATION IN ALL AREAS WITHIN SITE LIMITS NOT INDICATED TO REMAIN.
- REMOVE & LEGALLY DISPOSE OF ALL EXCAVATED PIPE FROM CONSTRUCTION AREA.
- PROTECT ANY EXISTING ON-SITE SERVICES DURING CONSTRUCTION.
- CONTRACTOR TO SALVAGE ALL EXISTING TRAFFIC & INFORMATIONAL SIGNAGE & DELIVER TO CITY OF WICHITA AS DIRECTED.
- ALL WATER VALVES THROUGHOUT PLAN TO BE ADJUSTED TO FINISH GRADE ELEVATIONS.
- ALL CURB WITHIN THE PROJECT LIMITS IS TO BE REMOVED UNLESS OTHERWISE INDICATED ON THE DEMOLITION PLAN.

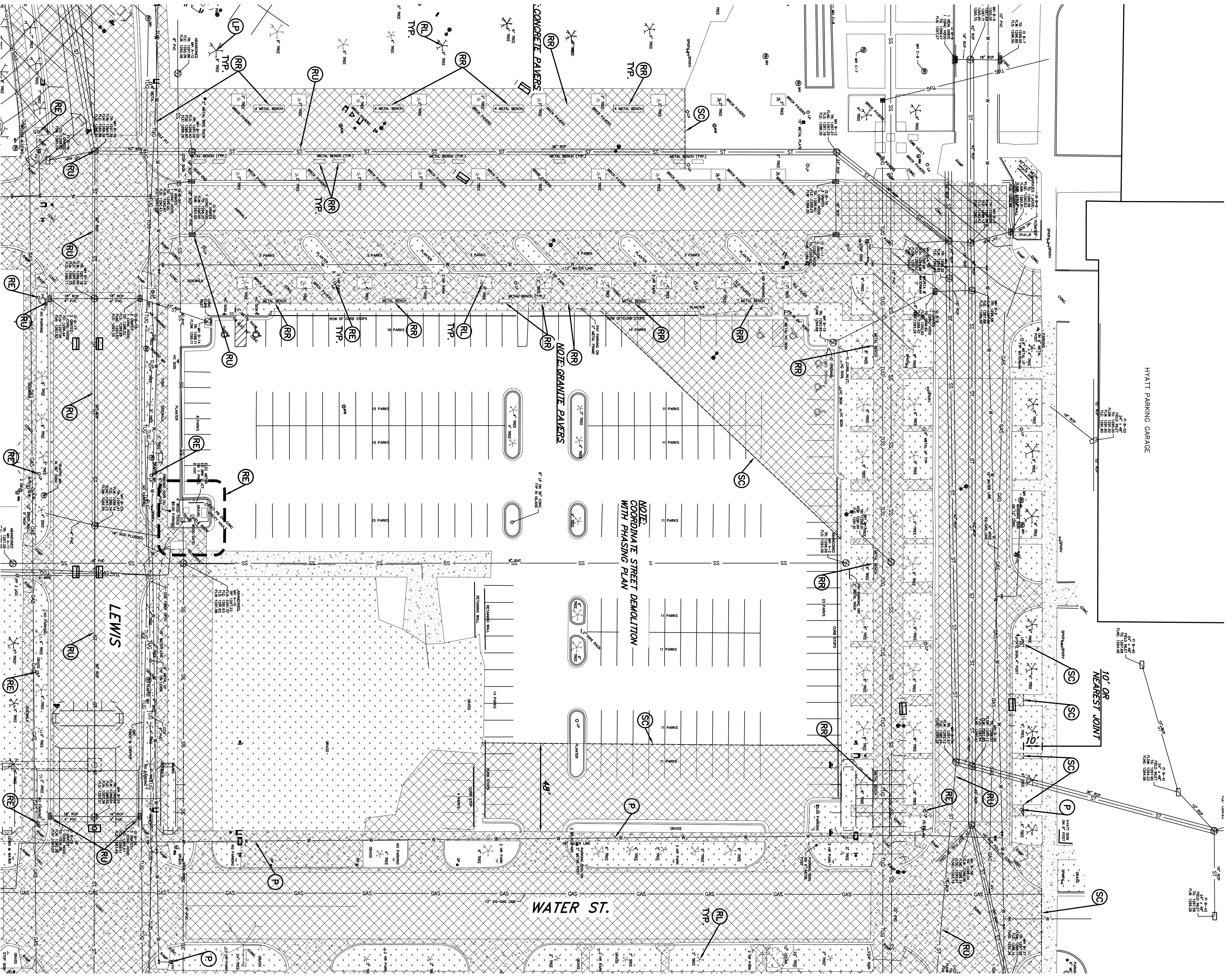
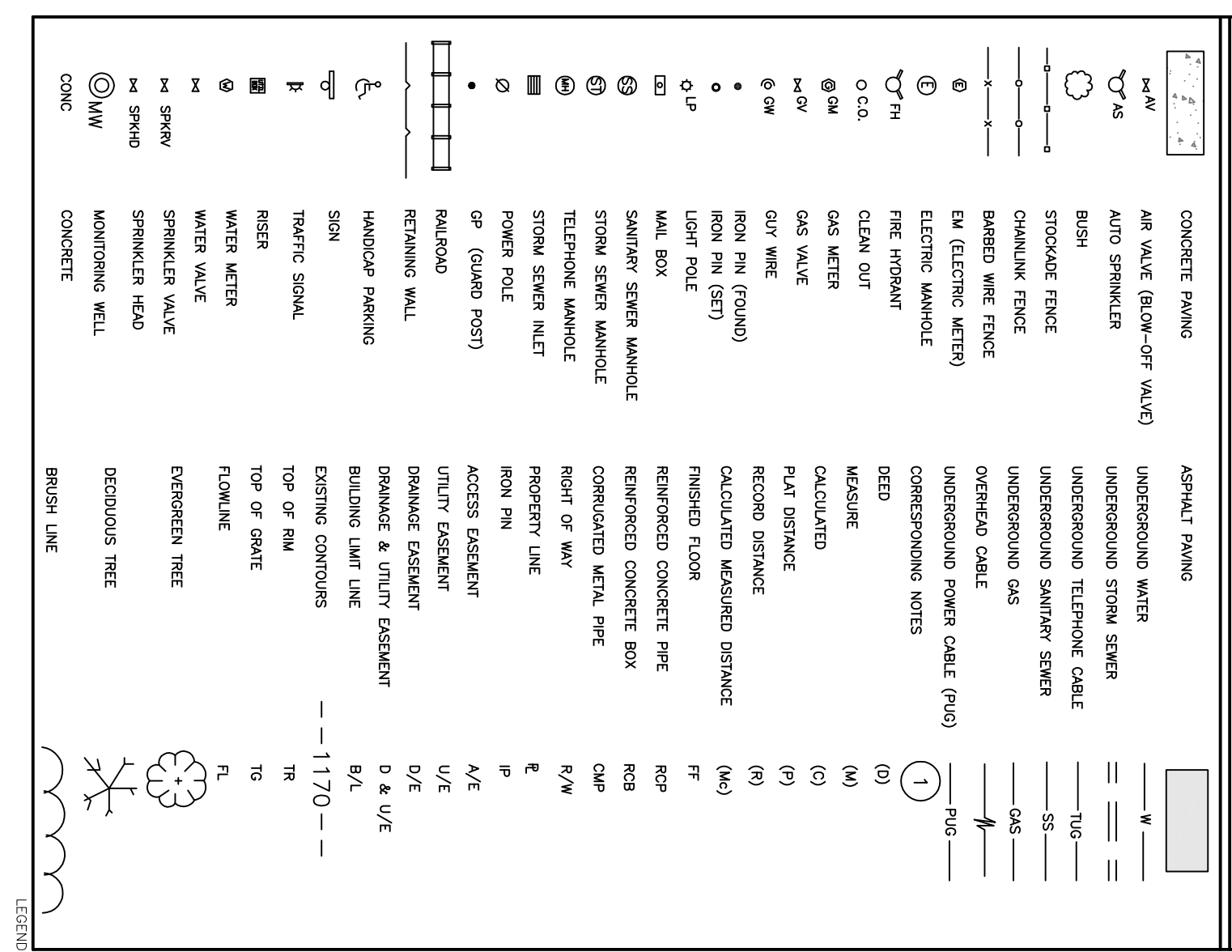
GENERAL INTENT NOTES

13. THE PANS AND REFERENCED CONSTRUCTION SPECIFICATIONS DESCRIBE THE WORK FOR CONSTRUCTION OF THE SANITARY SEWER MAINS. THESE PLANS ARE INTENDED TO BE FULLY EXPLANATORY. THE PLAN AND SPECIFICATION DOCUMENTS SHALL BE CONSIDERED AND INTERPRETED AS A WHOLE AND THEREFORE, ANYTHING SHOWN, INDICATED OR SPECIFIED IN ONE AND NOT THE OTHER, SHALL BE INTERPRETED AS BEING SHOWN, INDICATED OR SPECIFIED OR BOTH.

16. MINOR DEVIATIONS FROM THE DESIGN LAYOUT ARE ANTICIPATED AND SHALL BE CONSIDERED INCIDENTAL AND INCLUDED AS AN ORDINARY PART OF THE WORK. NO CHANGES THAT ALTER THE CHARACTER OF THE WORK CAN BE MADE OR WILL BE PERMITTED BY THE OWNER WITHOUT THE ISSUANCE OF A CHANGE ORDER.


17. NO PLEA OF IGNORANCE OF EXISTING CONDITIONS OR OF DIFFICULTIES OR CONDITIONS ENCOUNTERED IN THE EXECUTION OF THE WORK WILL BE ACCEPTED AS AN EXCUSE FOR ALL OF THE REQUIREMENTS IN THE CONTRACT DOCUMENTS GOVERNING THE WORK.

Survey Legend



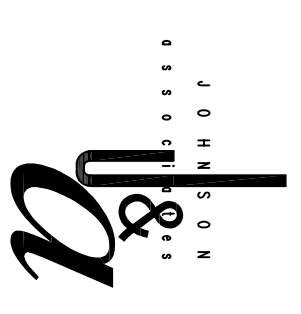
LEGEND

- EXISTING ASPHALT TO BE REMOVED AND/OR CONCRETE CURB & GUTTER AND/OR CONCRETE CURB & GUTTER
- EXISTING CONCRETE TO BE REMOVED AND/OR CONCRETE CURB & GUTTER
- EXISTING ASPHALT
- REMOVE & LEGALLY DISPOSE OF ALL MATERIAL OFF-SITE.
- REMOVE & SALVAGE SUITABLE COMPONENTS FOR REUSE
- REMOVE BY OTHERS. NOT PART OF THIS CONTRACT.
- REMOVE & RETURN TO CITY OF WICHITA
- MAINTAIN & PROTECT IN PLACE SEE UTILITY PLAN FOR DETAILS
- SAW-CUT/REMOVAL LIMIT LINES CONTRACTOR TO SAW-CUT AS NECESSARY
- ELECTRIC POWER ITEMS TO BE REMOVED COORDINATE WITH ELECTRICAL COMPANY RE: UTILITY PLANS
- REMOVE/ABANDON ALL EXISTING UTILITIES
- REMOVE LANDSCAPING
- PROTECT EXISTING LANDSCAPING
- LIMITS OF DEMOLITION



Gosselin Livingston
 Architecture
 Wichita, KS 67202
 Tel: (316) 265-9387
 Fax: (316) 265-9646
 Email: info@gosselinlivingston.com

© 2016 Gosselin Livingston Associates, Inc.
 The drawing and all information herein is the exclusive property of Gosselin Livingston Associates, Inc. and is not to be copied or used in any way without the express written consent of Gosselin Livingston Associates, Inc. All rights reserved. No part of this drawing may be reproduced, stored in a retrieval system, or transmitted in any form or by any means, electronic, mechanical, photocopying, recording, or by any information storage and retrieval system, without the express written consent of Gosselin Livingston Associates, Inc. All rights reserved. The original and master drawing shall be maintained by Gosselin Livingston Associates, Inc.



Johnson & Associates, Inc.
 100 E. California Ave. - Third Floor
 Oklahoma City, OK 73104
 (405) 235-8075
 (405) 235-8078
 (405) 235-8078
 Certificate of Authorization RE-1728 EXP. DATE: 12-31-2016

WICHITA WATERWALK
PUBLIC IMPROVEMENTS
PHASE 2
PACKAGE 2

Mark	Date	Description
05-30-08		BID SET
04-27-08		FIELD CHECK

DEMOLITION PLAN
NORTHWEST QUADRANT

Job No.	D1.2
Date	05-30-06
Drawn	IN
Checked	PB
Scale	14 of 96

Auto FILE: \\s1215\2215 Ph 2\2215012 Ph 2 Streets\2215012-DEM0.dwg, 5/27/2006 1:52 PM, Peter Borelli
 XREFS LOADED: