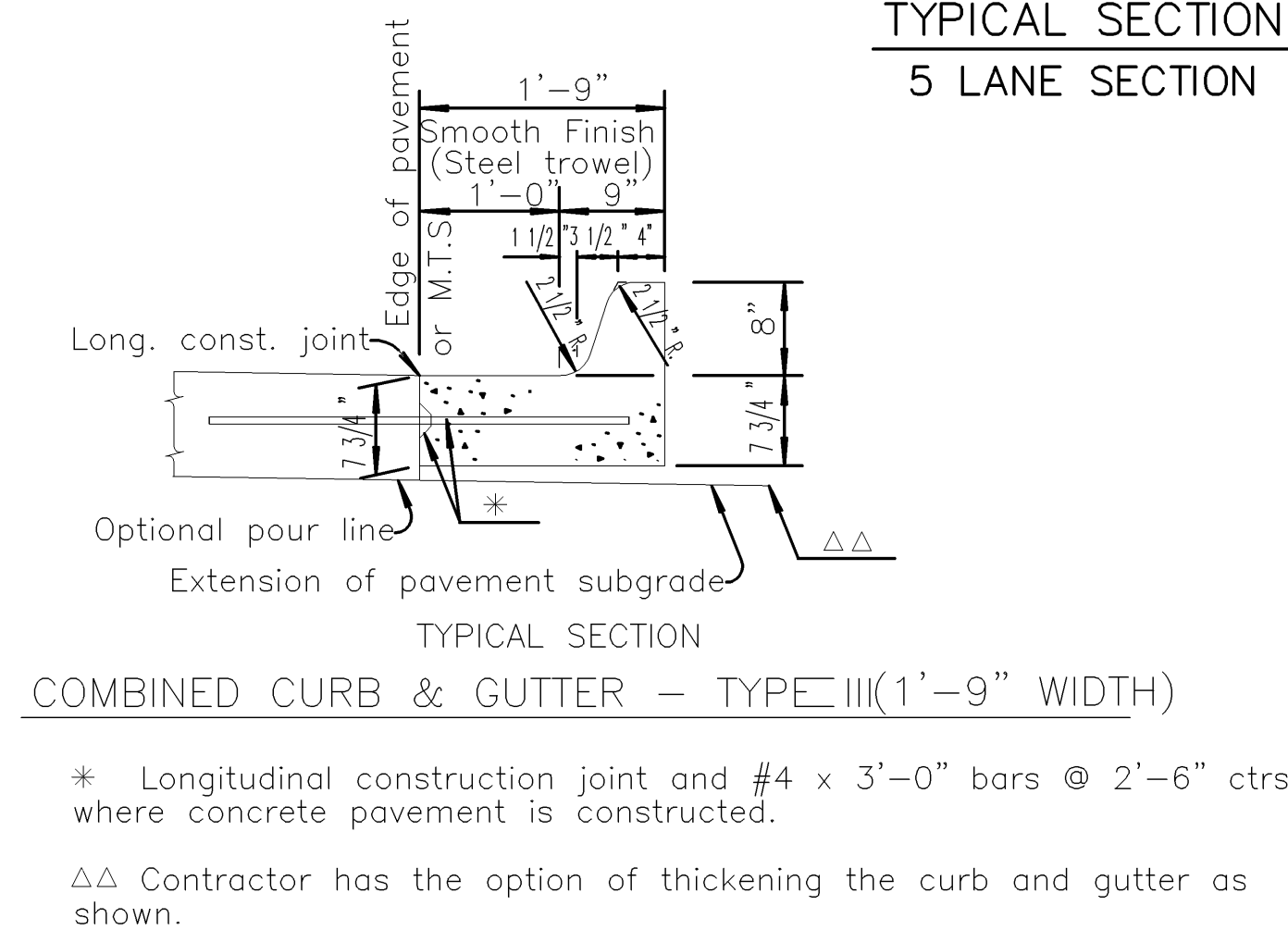
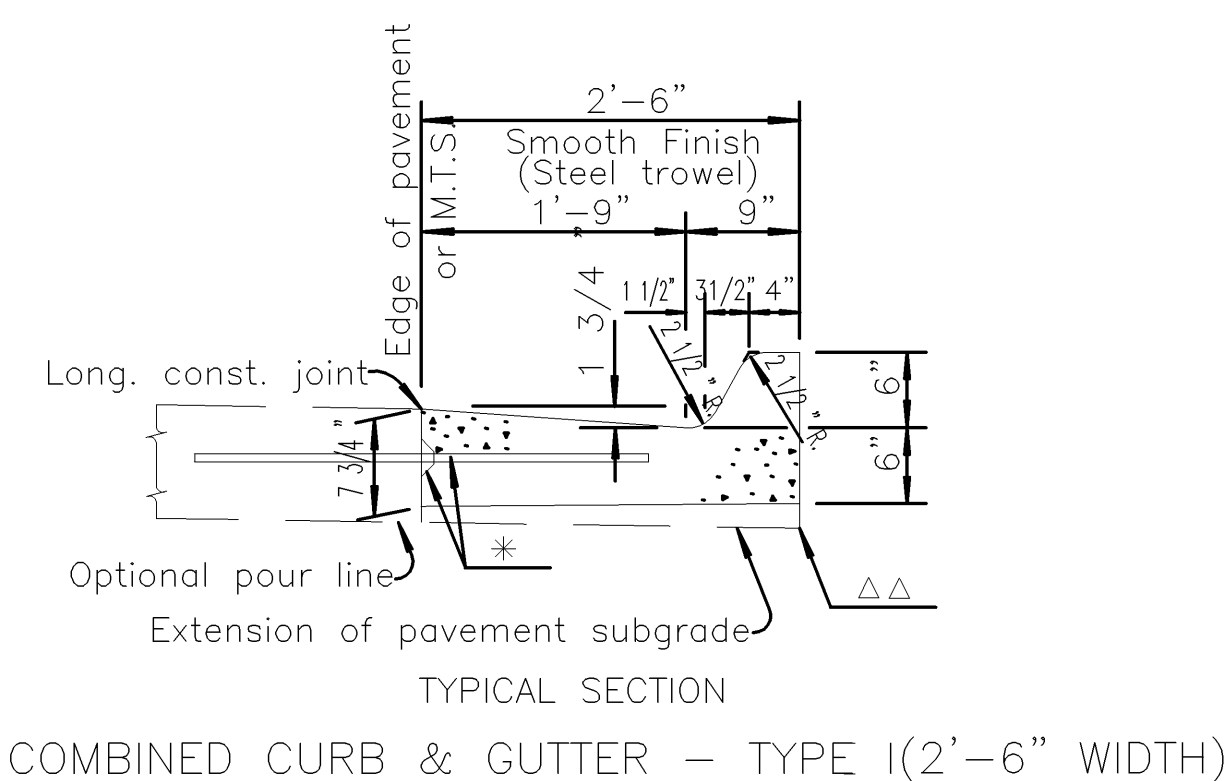
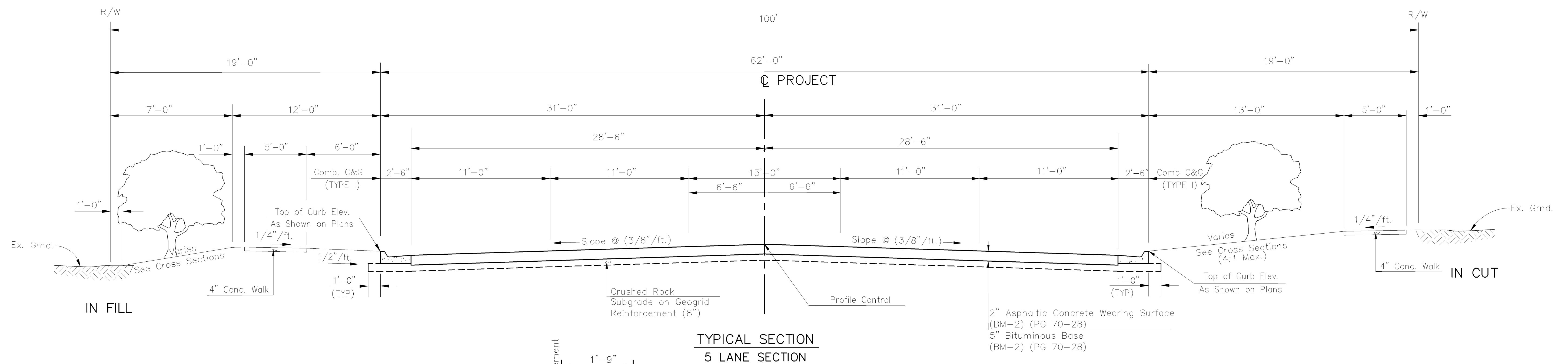
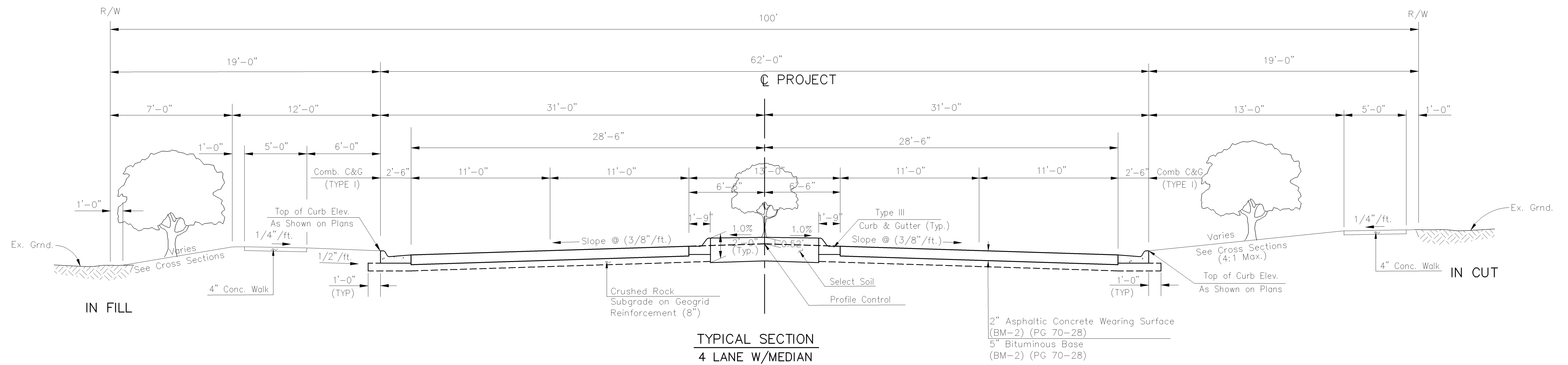


F.H.W.A. REGION NO.	STATE	PROJECT NO.	FISCAL YEAR	SHEET NO.	TOTAL SHEETS
7	KANSAS	87 N-0306-01	2005	2	111



- Note: 1) For variable dimensions in transition areas, see plan sheets and cross sections.  
 2) Right-turn lanes shall be 10' in width. See plan sheets for specific locations.

KANSAS DEPARTMENT OF TRANSPORTATION		<b>CFS</b> Cook, Flatt & Strobel ENGINEERS, P.A.
<b>TYPICAL SECTION 29th STREET NORTH TYLER to RIDGE</b>		
DESIGNED	SCALE	Proj. No. 87 N-0306-01      CITY OF WICHITA
DETAILED	DATE 08/04	
QUANTITIES	SHEET 2 OF 111	