



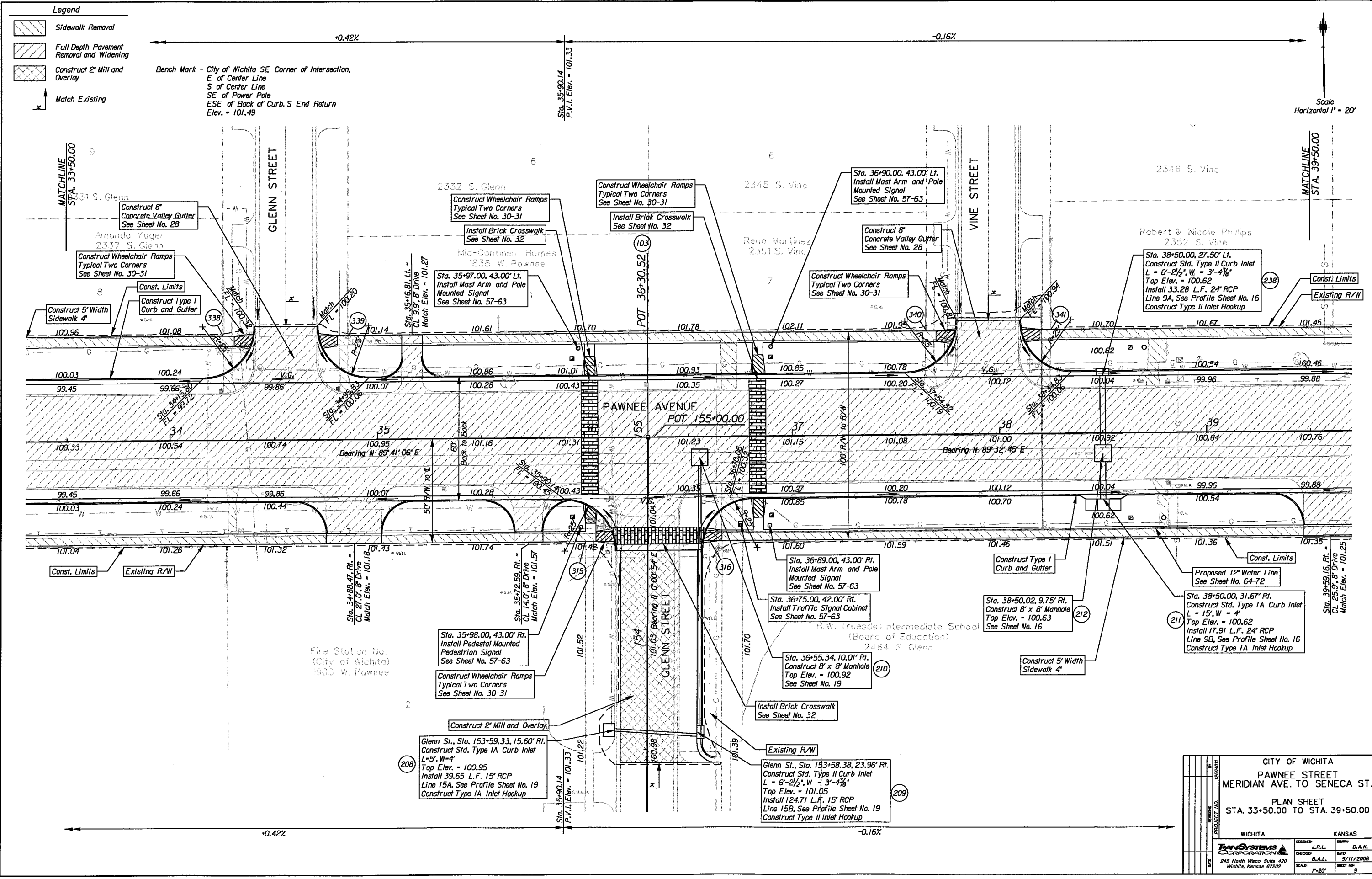


**Legend**

-  Sidewalk Removal
-  Full Depth Pavement Removal and Widening
-  Construct 2" Mill and Overlay
-  Match Existing

Bench Mark - City of Wichita SE Corner of Intersection,  
E. of Center Line  
S. of Center Line  
SE of Power Pole  
ESE of Back of Curb, S End Return  
Elev. = 101.49

Scale  
Horizontal 1" = 20'



G:\w04\0011\road\p005.sht  
 9/11/2006 1:41:56 PM

CITY OF WICHITA	
PAWNEE STREET MERIDIAN AVE. TO SENECA ST.	
PLAN SHEET STA. 33+50.00 TO STA. 39+50.00	
WICHITA	KANSAS
DESIGNED: J.A.L.	DRAWN: D.A.H.
CHECKED: B.A.L.	DATE: 9/11/2006
SCALE: 1"=20'	SHEET NO: 9