

DONALD R. RAMONA M. HAYES
RI - 386 - 1A


DONALD R. RAMONA M. HAYES
RI - 386 - 1A

10' UTILITY EASEMENT

R/W = PROPOSED R/W 50' SL

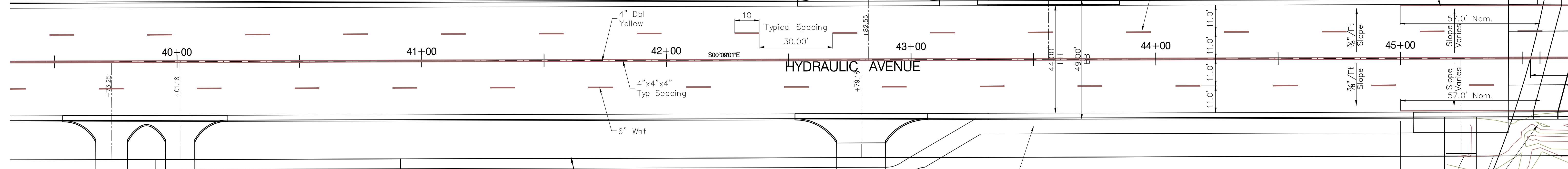
R/W= Exstg R/W 40' SL

R/W = PROPOSED R/W 50' SL



Sta 45+49
27.5' Lt
Install
OBJECT MARKER
OM-3L

4" Wht
Edge Line
Both Sides


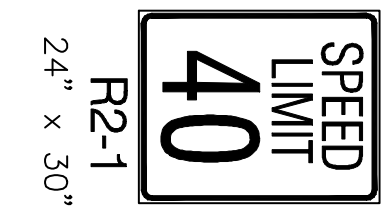


HYDRAULIC AVENUE

R/W= Exstg R/W 40' SL

R/W = PROPOSED R/W 50' SL

Sta 43+50
27.5' Rt
Install
SPEED LIMIT
R2-1



Sta 45+49
27.5' Rt
Install
OBJECT MARKER
OM-3R

5928 S Hydraulic
Frederick D. Rice II
C-610-UP

KENNETH M. PIPER
RI - 376 - 1

KENNETH M. PIPER
RI - 376 - 1

RIVERSIDE DRAINAGE CANAL
FOR DRAINAGE R/W
FILM 367, PAGE 682

Drawing File: F:\eng\hydraulic_pla3\traffic base (MRK06)

Design: AZIERE Project No. 99-09-E452 CAPITAL IMPROVEMENT PROJECT

Drawn: staff
Approved: JFB
Scale: NOTED

Marking and Signing Plan
Sta. 39+50 to Sta. 45+50
Hydraulic Avenue - from 63rd to 57th street south

B Baughman Company, P.A.
315 Ella St. Wichita, KS 67211 P 316-262-7271 F 316-262-0149
Baughman ENGINEERING | SURVEYING | PLANNING | LANDSCAPE ARCHITECTURE

SEPT. 2005

SHEET

56
OF
79