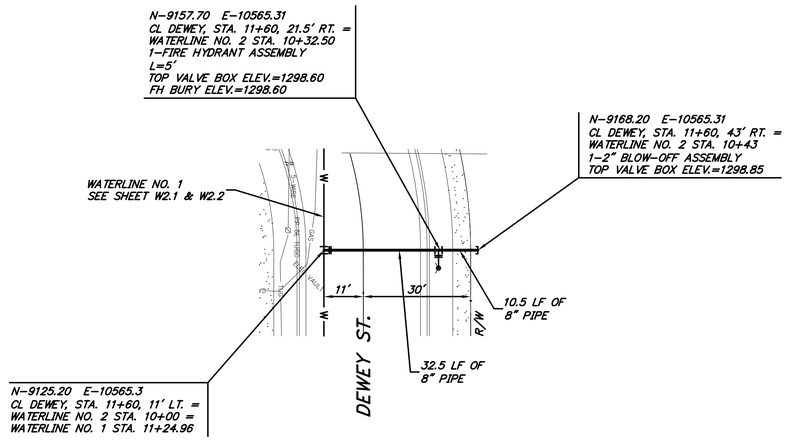

WATERLINE NO. 2

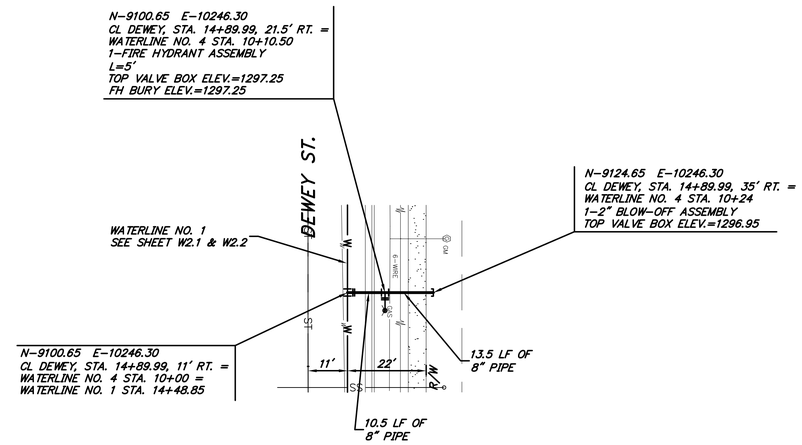

WATERLINE NO. 4

PLAN:
SCALE: 1"=20'

PROFILE:
SCALE: 1"=20' (HORIZ.)
1"=2' (VERT.)

UNLESS NOTED OTHERWISE, ELEVATIONS SHOWN ARE TOP OF PIPE

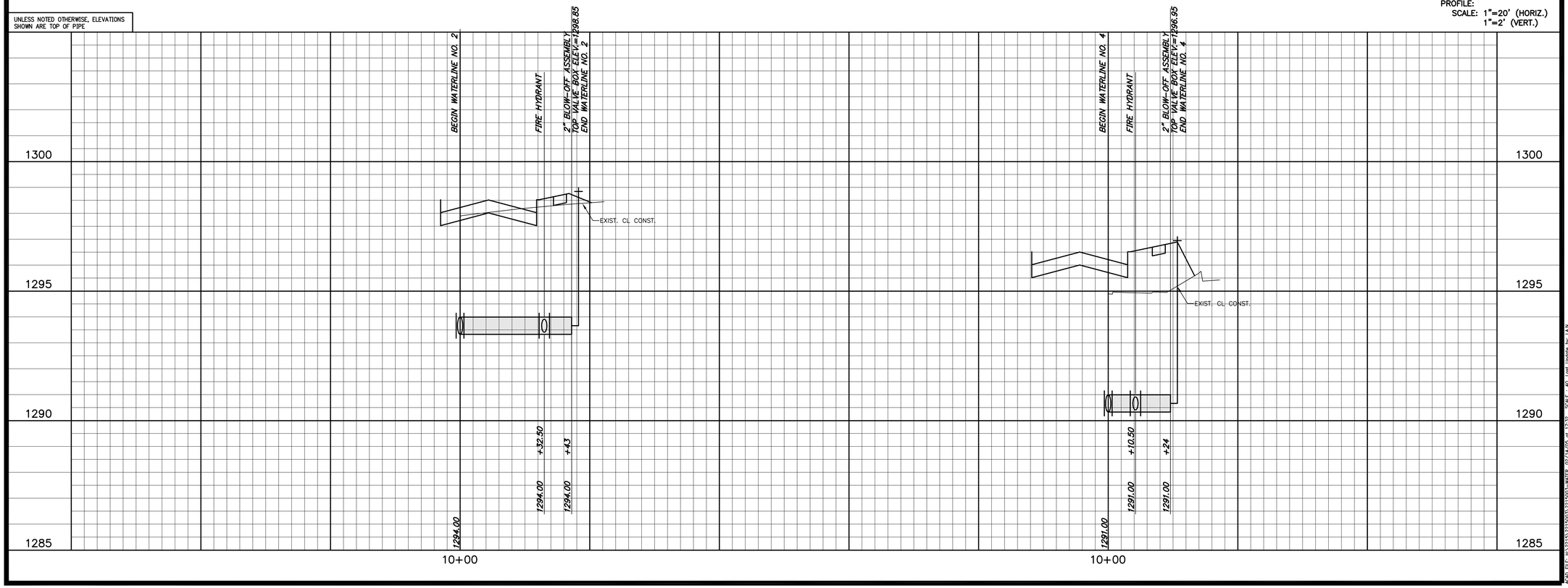

GossenLivingston
Architecture
420 South Emporia
Wichita, KS 67202
Tel: (316) 265-9367
Fax: (316) 265-5646
Email: architects@glol.com

© 2004 Gossen Livingston Associates, Inc.

The drawing and all information herein is the exclusive property of Gossen Livingston Associates, Inc. and is not to be copied or used in any way without the express written consent of Gossen Livingston Associates, Inc. All drawings, specification, ideas, designs and arrangements appearing herein constitute the original and unpublished Work of:

Gossen Livingston Associates, Inc.

JOHNSON & ASSOCIATES
Johnson & Associates, Inc.
100 E. California Ave. - Third Floor
Oklahoma City, OK 73104
(405) 235-8075 FAX (405) 235-8078
Certificate of Authorization #E-1128 EXP. DATE: 12-31-2006

TIMOTHY W. JOHNSON
LICENSED
10489
KANSAS
PROFESSIONAL ENGINEER

WICHITA WATERWALK

PUBLIC IMPROVEMENTS PHASE I

Mark	Date:	Description

DEWEY STREET
WATERLINE NO. 2 & 4
PLAN & PROFILE

Job No.	
Date	02-15-05
Drawn	BC
Checked	PB

W2.5
OF
7
Dwg. 50 of 68

ACAD FILE: H:\2215\215003\215003-WATER_02\W25.dwg LAYOUT: W2.5 SCALE: 1:20 last update by LAN
XREFS LOADED: 215003-PS1, Grid Min-PLAN-2 ADDITIONAL XREFS LOADED: 215002-EDI-1, 215003DD OVERLAYS LOADED: 215002-BKGD, 215003-BKGD