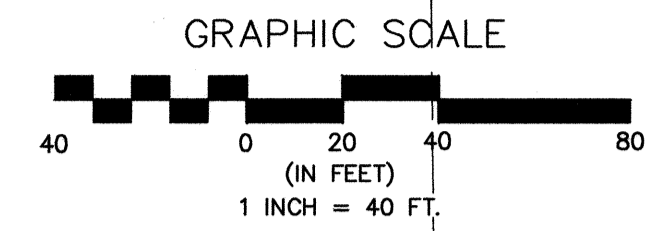


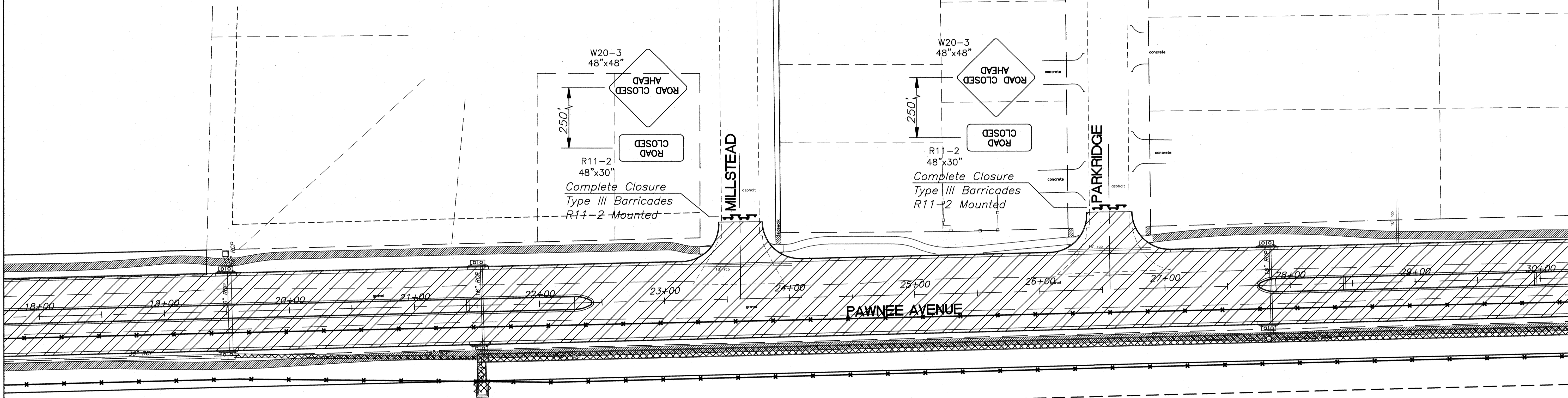
Locate R11-4
West side of Millstead
South of Lotus
R11-4
60"x30"
ROAD CLOSED
LOCAL
TRAFFIC ONLY


Locate R11-4
West side of Parkridge
South of Lotus
R11-4
60"x30"
ROAD CLOSED
LOCAL
TRAFFIC ONLY




W20-3
48"x48"
ROAD CLOSED
ROAD AHEAD
250'
R11-2
48"x30"
ROAD CLOSED
Complete Closure
Type III Barricades
R11-2 Mounted

W20-3
48"x48"
ROAD CLOSED
ROAD AHEAD
250'
R11-2
48"x30"
ROAD CLOSED
Complete Closure
Type III Barricades
R11-2 Mounted



 **PHASE 7**
Construct Storm Sewer from Prescott to
119th Street West.
Maintain local access to Church Entrance.


 **PHASE 8**
Construct Pawnee Avenue from Prescott to
119th Street West.
Maintain local access to Church Entrance.

Notes:

1. Temporary Orange Construction Fence shall be placed around the limits of the storm sewer installation excavation. This fence shall not be removed until excavation is backfilled.

PAWNEE AVENUE
119TH TO MAIZE ROAD
CITY OF WICHITA, KANSAS
TRAFFIC CONTROL

POE & ASSOCIATES, INC.
CONSULTING ENGINEERS
5940 E. Central, Suite 200 ■ Wichita, KS 67208-4242
Phone 316/685-4114 ■ FAX 316/685-4444



FINAL
Engineer: P. FERGUSON
Designer: J. UNRUH
Poe Job No.: 1793
Date: JULY 2005