


INDEX OF SHEETS

TITLE SHEET	1
GENERAL NOTES	2
TYPICAL SECTION SHEETS	3 - 4
PROPOSED PLAN & PROFILE SHEETS	5 - 13
STORM SEWER PROFILES	14 - 19
COW STANDARD SHEETS	20 - 29
SIDEWALK STANDARD SHEETS	30 - 32
CONCRETE JOINTING PLANS	33 - 34
EROSION CONTROL DETAIL SHEETS	35 - 38
SUMMARY OF QUANTITIES SHEETS	39 - 41
TRAFFIC CONTROL SHEETS	42 - 51
PAVEMENT MARKING AND SIGNING SHEETS	52 - 56
PEDESTRIAN CROSSING DETAIL SHEETS	57 - 58
TRAFFIC SIGNAL DETAIL SHEETS	59 - 63
WATER LINE GENERAL NOTES	64
COW WATER LINE STANDARD DETAILS	65 - 66
WATER LINE PLAN SHEET	67 - 71
WATERLINE ROAD CROSSING PROFILES	72
CROSS SECTION SHEETS	73 - 106

STATE OF KANSAS
DEPARTMENT OF TRANSPORTATION



PLAN AND PROFILE OF PROPOSED
STATE HIGHWAY

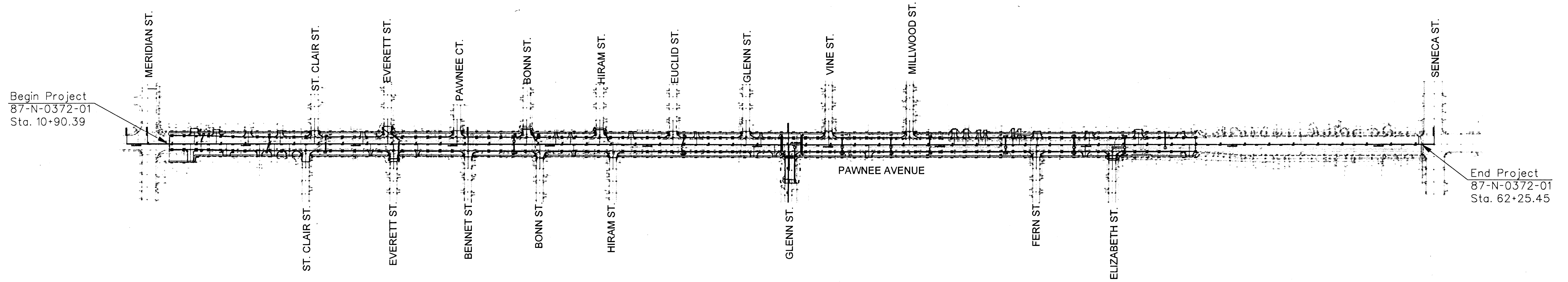
FEDERAL AID PROJECT
KDOT PROJ. NO. 87N 0372-01
COW PROJ. NO. 472-84356
PAVING OCA NO. 706958
WATER OCA. 636173

PAWNEE AVENUE
MERIDIAN STREET TO SENECA STREET

GRADING
SURFACING
PAVEMENT MARKING
SEEDING

STATE	PROJECT NO.	YEAR	SHEET NO.	TOTAL SHEETS
KANSAS	87N 0372-01	2006	1	106
FEDERAL	STP NO.37 (201)	2006		
C.O.W.	472-84356	2006		

BY	DATE
SURVEY	
CADD TECHNICIAN	
DESIGNERS	
SQUAD	

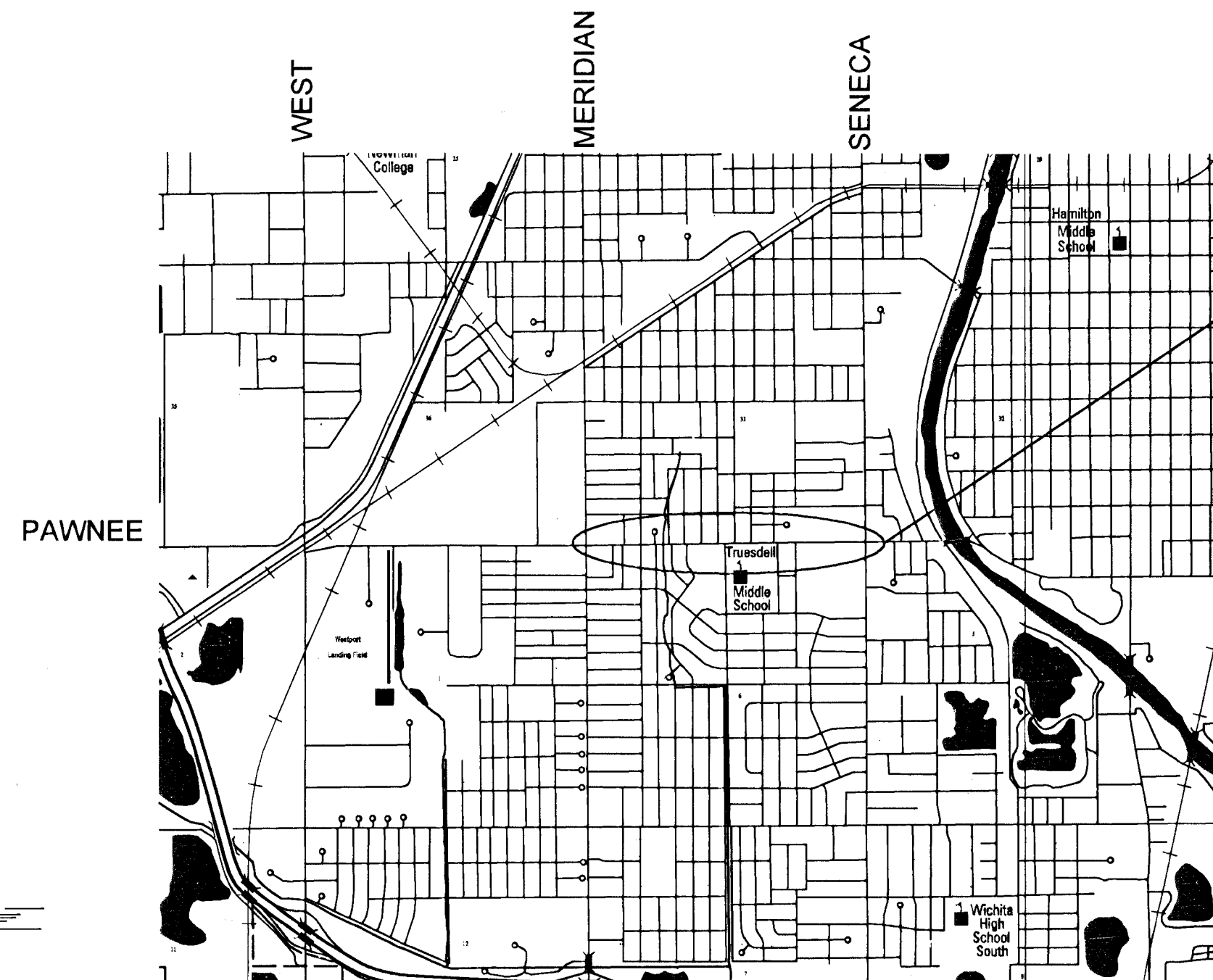


DESIGN DESIGNATION

AADT (2005) - 16,950
AADT (2030) - 20,000
DHV - 10%
D -
T - 3%
V - 35 MPH
C of A - NONE
Clear Zone - 6 FOOT

CONVENTIONAL SIGNS

COUNTY LINE	CENTER LINE OF PROJECT 50
CITY LIMITS	TERRACE
STATE OR NATIONAL LINE	CULVERTS
TOWNSHIP, SECTION or GRANT LINE	DROP INLET & STORM SEWER
PROPERTY LINE	ACCESS CONTROL
HIGHWAY FENCE	POWER POLE
EXISTING FENCE	TELEPHONE POLE
GUARD FENCE	MARSH
CONSTRUCTION LIMITS	HEDGE
RIGHT OF WAY LINE	TREES
TRAVELED WAY	PROFILE ELEVATION
RAILROADS	STREAM or CREEK



PREPARED BY
TRANSYSTEMS CORPORATION
245 North Waco Suite 420
Wichita, Kansas

APPROVED - DATE **9-13-06**
James L. Armour
JAMES L. ARMOUR, P.E.
CITY ENGINEER
PROJ. NO. 87N 0372-01