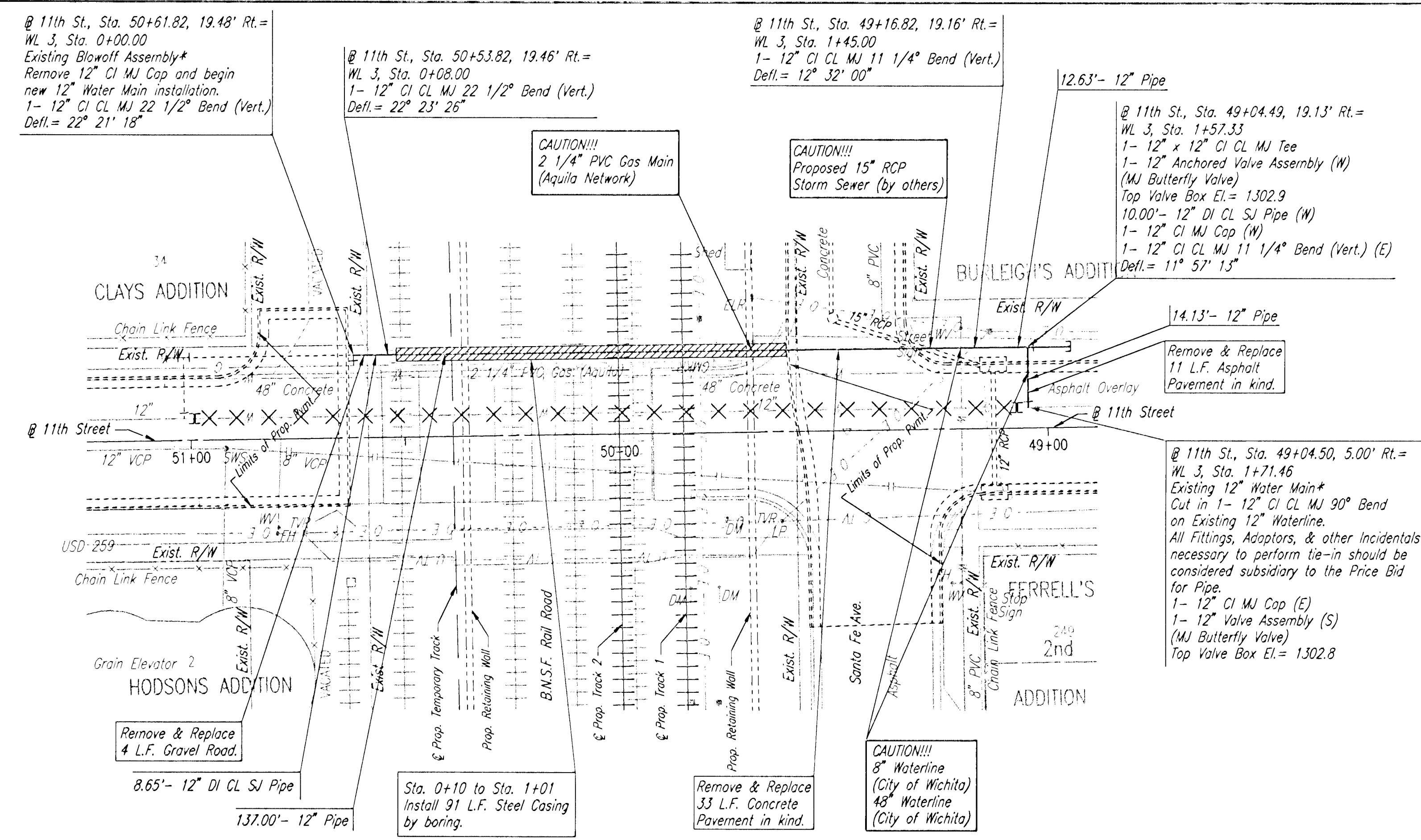
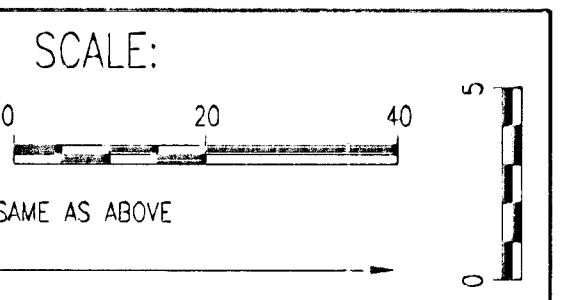


DATE	
BY	
CHECKED	
CHECKED	
PLAN	

DATE	
BY	
CHECKED	
CHECKED	
PROFILE	

DSNR: MDK OPER: JLM SCALE: 1"=20.00
 Q:\1999\99185\004\water\water_11th 11-12-2002 08:22:38 cm


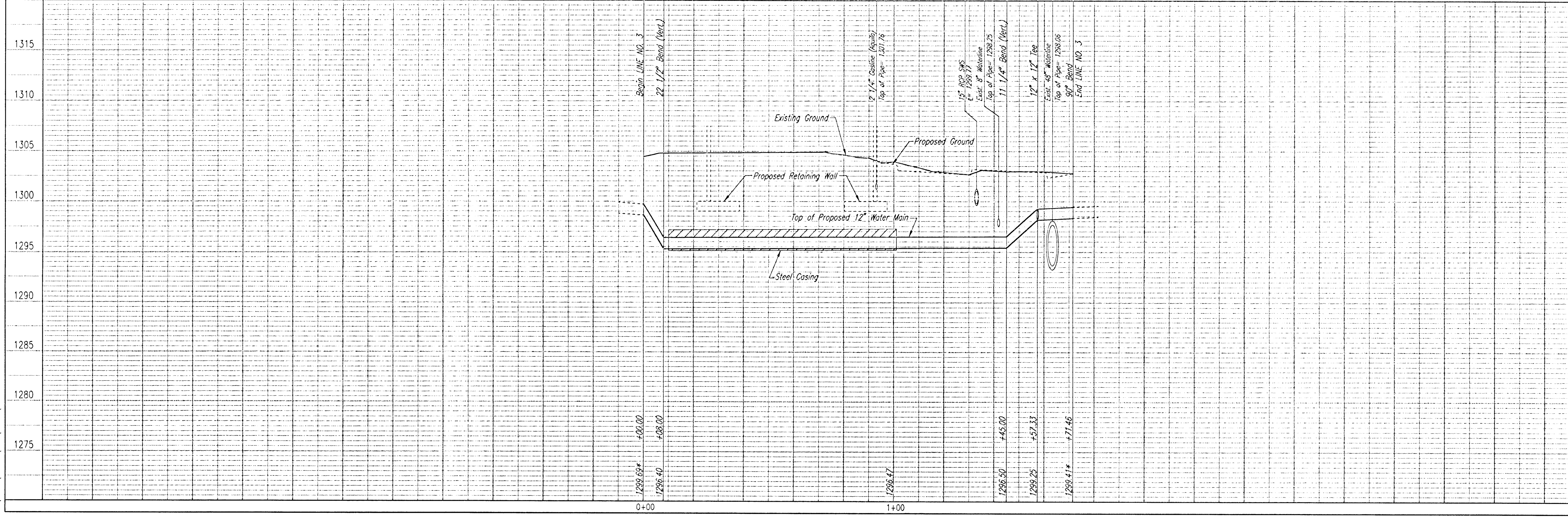


* PRIOR TO BEGINNING CONSTRUCTION, THE CONTRACTOR SHALL EXCAVATE THE EXISTING 12" WATERLINE AT STATION 0+00.00 & 1+71.46 TO VERIFY PIPE SIZE, TYPE, FITTINGS, AND HORIZONTAL AND VERTICAL LOCATION. THE CONTRACTOR SHALL REPORT HIS FINDINGS TO THE ENGINEER SO THAT ANY NECESSARY PLAN MODIFICATIONS MAY BE MADE. ANY ADDITIONAL LABOR OR MATERIALS NECESSARY TO COMPLETE THE CONNECTION SHALL BE CONSIDERED SUBSIDIARY TO THE PROJECT.

Unless noted otherwise, elevations shown are top of pipe

WATERLINE NO. 3

□ - Denotes Cops or Plugs to be installed
 X - Denotes Waterline to be Abandoned.



CITY OF WICHITA, KANSAS
 MICHAEL E. UNEBEK, P.E. - CITY ENGINEER
 CENTRAL RAIL CORRIDOR

WATERLINE NO. 3

CITY OF WICHITA PROJECT NO. 468-8473

Professional Engineering Consultants, P.A.
 303 S. TOPEKA • WICHITA, KANSAS 67202
 316-262-2691 • FAX 316-262-5003

Designed By: MDK
 Drawn By: GJR, JLM
 Job No.: 34-99185-4
 Date: August, 2002