

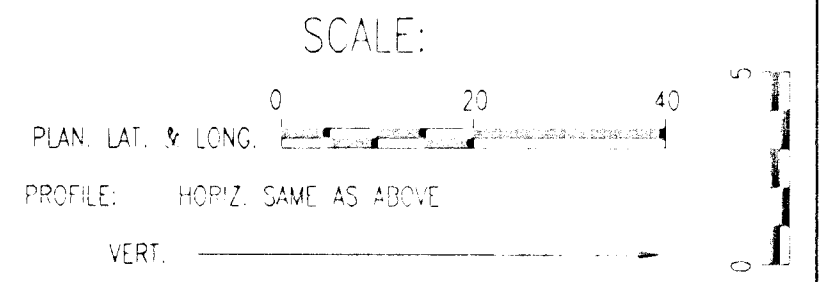
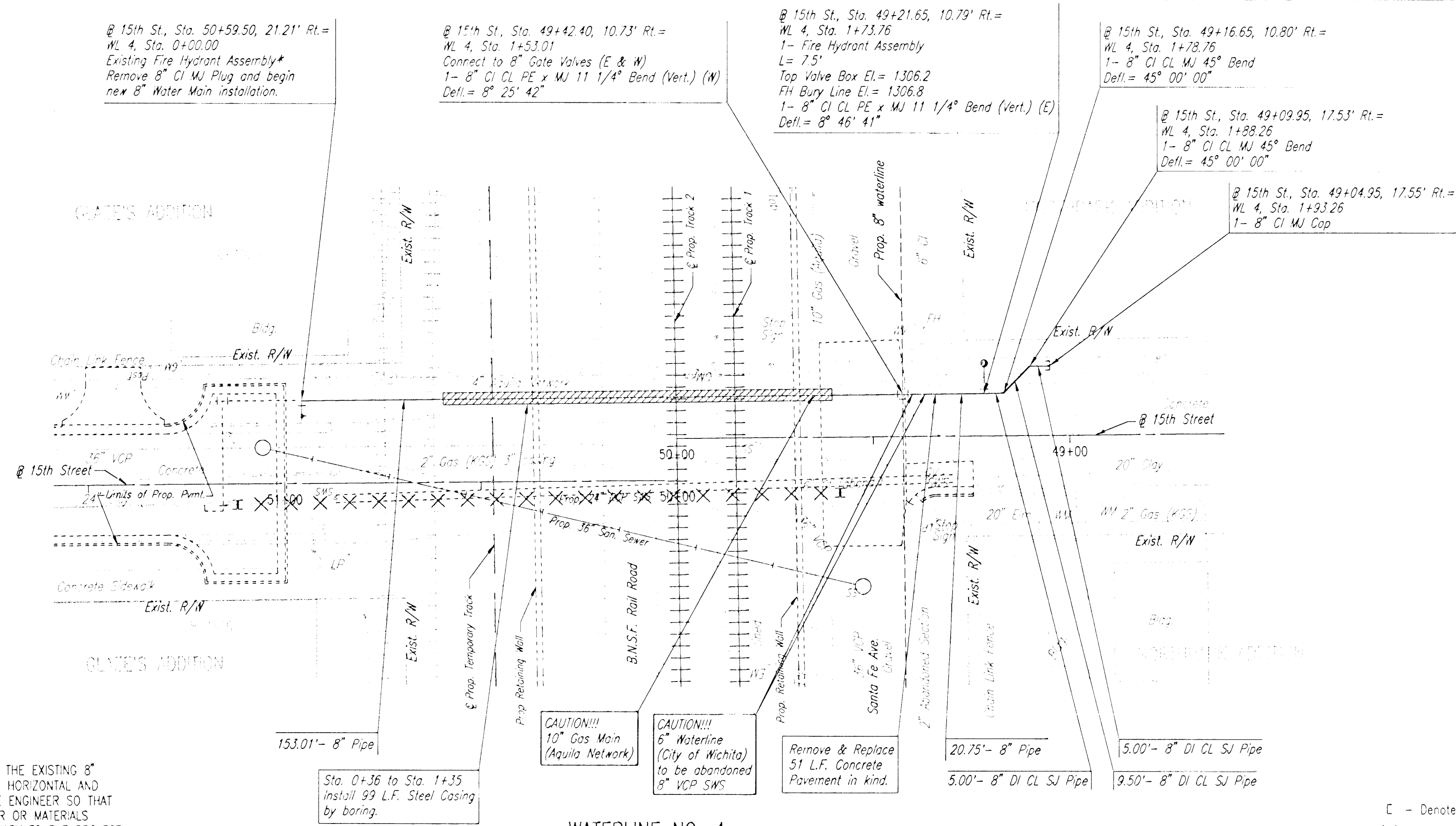
PLAN

PROFILE

DSR: MKR GPER: JLM STATE: 1=20.00
 Q:\1999\09\04\WATER\WATER_101.dwg 10-25-2003 10:01:55 am


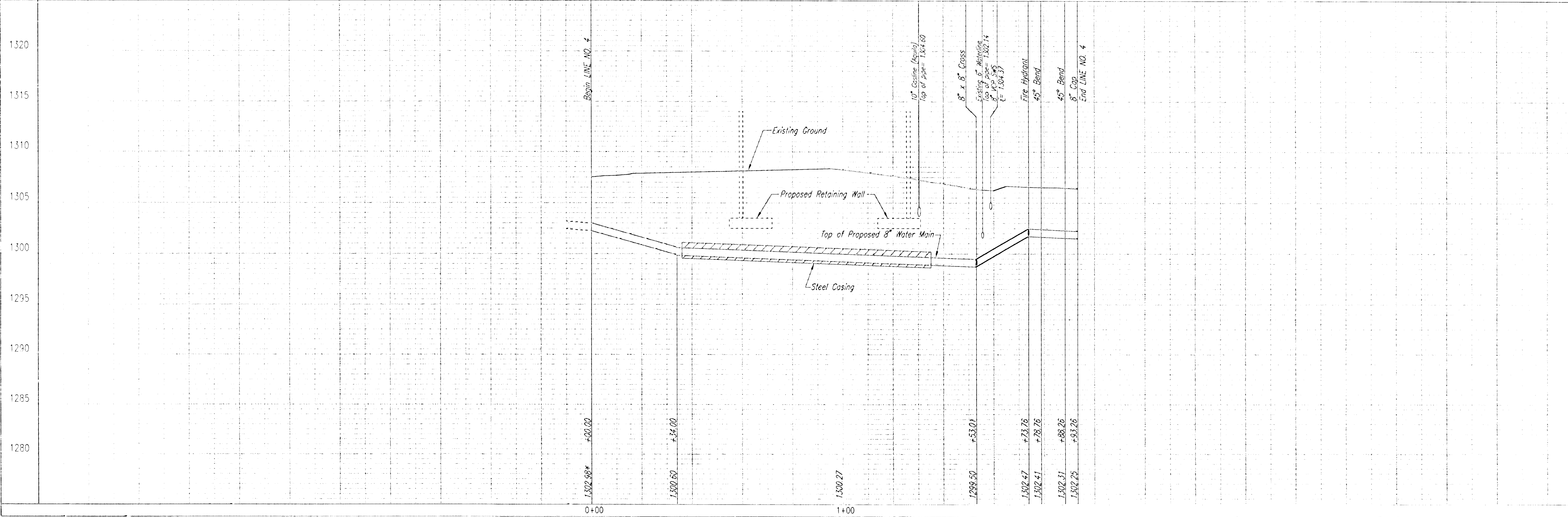
* PRIOR TO BEGINNING CONSTRUCTION, THE CONTRACTOR SHALL EXCAVATE THE EXISTING 8" WATERLINE AT STATION 0+00.00 TO VERIFY PIPE SIZE, TYPE, FITTINGS, AND HORIZONTAL AND VERTICAL LOCATION. THE CONTRACTOR SHALL REPORT HIS FINDINGS TO THE ENGINEER SO THAT ANY NECESSARY PLAN MODIFICATIONS MAY BE MADE. ANY ADDITIONAL LABOR OR MATERIALS NECESSARY TO COMPLETE THE CONNECTION SHALL BE CONSIDERED SUBSIDIARY TO THE PROJECT.

Unless noted otherwise, elevations shown are top of pipe.



WATERLINE NO. 4

C - Denotes Caps or Plugs to be installed
 X - Denotes Waterline to be Abandoned.



CITY OF WICHITA, KANSAS
 MICHAEL D. KYLES, P.E.
 CENTRAL RAIL CORRIDOR
 WATERLINE NO. 4
 CITY OF WICHITA PROJECT NO. 499-84473

PROFESSIONAL ENGINEER'S CERTIFICATION: P.A.
 303 S. TORREKA, WICHITA, KANSAS 67202
 316-262-2691 • FAX 316-262-3003
 Designed By: MKR
 Drawn By: GJR, JLM
 Job No.: 34-95189-4
 Date: August 2002