

FHWA REGION NO.	STATE	PROJECT NO.	YEAR	SHEET NO.	TOTAL SHEETS
7	KANSAS	54-87 K-4445-03	1996	1	73

STATE OF KANSAS  
DEPARTMENT OF TRANSPORTATION



PLAN AND PROFILE OF PROPOSED  
STATE HIGHWAY  
SEDGWICK COUNTY  
KELLOGG AVENUE (U.S. 54)  
CITY OF WICHITA  
KELLOGG / OLIVER INTERCHANGE  
PHASE I  
INDEX # 701896

INDEX OF SHEETS

1	Title Sheet
2-3	Typical Sections
4	General Notes
5	Survey Control Points
6-22	Plan and Profile Sheets
23-27	Pavement Details
28-32A	Inlet and Manhole Details
33-37	Sanitary Sewer and Water Details
38	Schedule of Inlets and Manholes
39	Concrete End Sections
40-41	Culvert Details
42-46	Bridge Sta. 57+50 Pinecrest
47	Bridge Excavation
48	Supports and Spacers for Reinforcing Steel
49-51	Fencing Plans and Fencing Details
52-53	Summary of Quantity Sheets
54-58	Temporary Project Water Pollution (Soil Erosion)
59	Seeding
60-68	Traffic Control
69	Concrete Safety Barrier (Temporary)
70-73	Cross Sections

KDOT PROJECT NO. 54-87 K-4445-03

- PHASE 1
- GRADING
- SURFACING
- BRIDGES
- FENCING
- SEEDING

*Return To GAP  
As Built - As  
Received From  
Carl Gipson.*

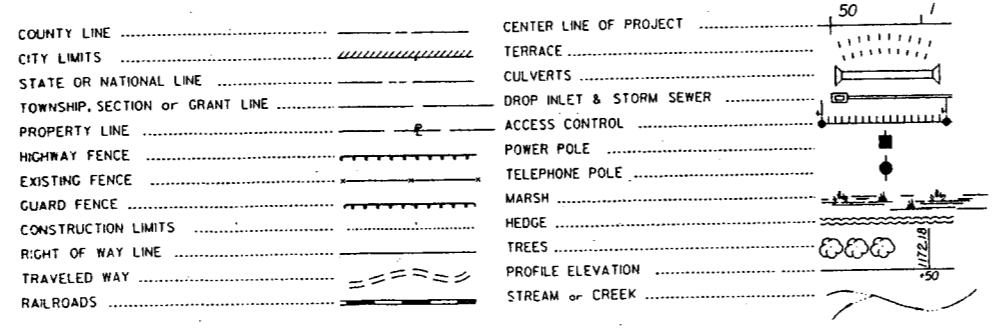
Note: Wherever the Project No. 54-87 K-4445 used within the Phase I Project, it should be construed to mean Project No. 54-87 K-

*E Kellogg  
Oliver  
54-87K 4445-03  
Phase I - 1996  
Storm Sewer*

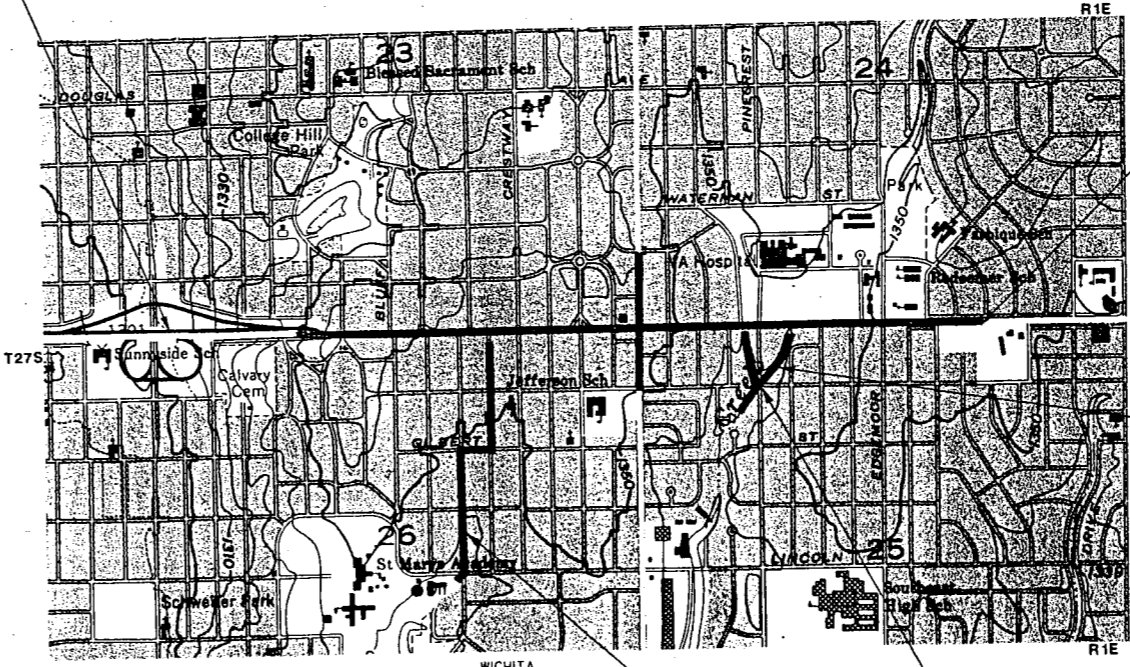
DESIGN DESIGNATION

AAADT (1995) =	43,100
AAADT (2015) =	86,700
DHV (2015) =	8%
D =	55%
T =	4%
V =	60 mph
C of A =	Full
Clear Zone =	30 Ft.

CONVENTIONAL SIGNS



STA. 91+86.83 BEGIN  
Project 54-87 K-4445-01 =  
Sta. 91+86.83 On  
Project 54-87 K-038-3(4B)



STA. 180+85.70  
Project 54-87  
Sta. 60+81.3 On  
Project 54-87


East & West Branch  
of Dry Creek Channelization  
Project 54-87 K-4445-03

STA. 57+50.28 Pinecrest =  
STA. 11+88 East Branch Dry Creek  
Triple 10' x 6' x 130' Reinforced  
Concrete Box Bridge

Bluff Outfall  
Storm Sewer  
Project 54-87 K-4445-03

GROSS LENGTH OF PROJECT	8,898.87 FT.	1.685 MILES
EXCEPTIONS		
ADDITIONS		
NET LENGTH OF PROJECT	8,898.87 FT.	1.685 MILES
NET LENGTH OF BRIDGES	0 FT.	0 MILES
NET LENGTH OF ROAD	8,898.87 FT.	1.685 MILES

THIS DESIGN SPECIFICALLY PREPARED FOR USE AT THE LOCATION SHOWN. USE IN ANY OTHER MANNER EXCEEDS THE INTENDED PURPOSE OF THESE DRAWINGS AND ANY ACCOMPANYING SPECIFICATIONS.



*Michael Lindebat* 7/15/96  
MICHAEL LINDEBAT  
CITY ENGINEER  
FOR WICHITA, KANSAS  
COMPLETED CONSTRUCTION PLANS  
KELLOGG/OLIVER PROJECT AS CONSTRUCTED  
PREPARED BY *Paul W. Smith* FIELD ENGINEER  
DATE 7-21-96

RECOM. FOR APPROVAL - DATE

CHIEF, BUREAU OF DESIGN  
KANSAS DEPARTMENT OF TRANSPORTATION

APPROVED - DATE

STATE TRANSPORTATION ENGINEER  
KANSAS DEPARTMENT OF TRANSPORTATION