STATE	PROJECT NO.	YEAR	SHEET NO.	TOTAL SHEETS
KANSAS	472-84071	2005	R6.15	

DATE	BY

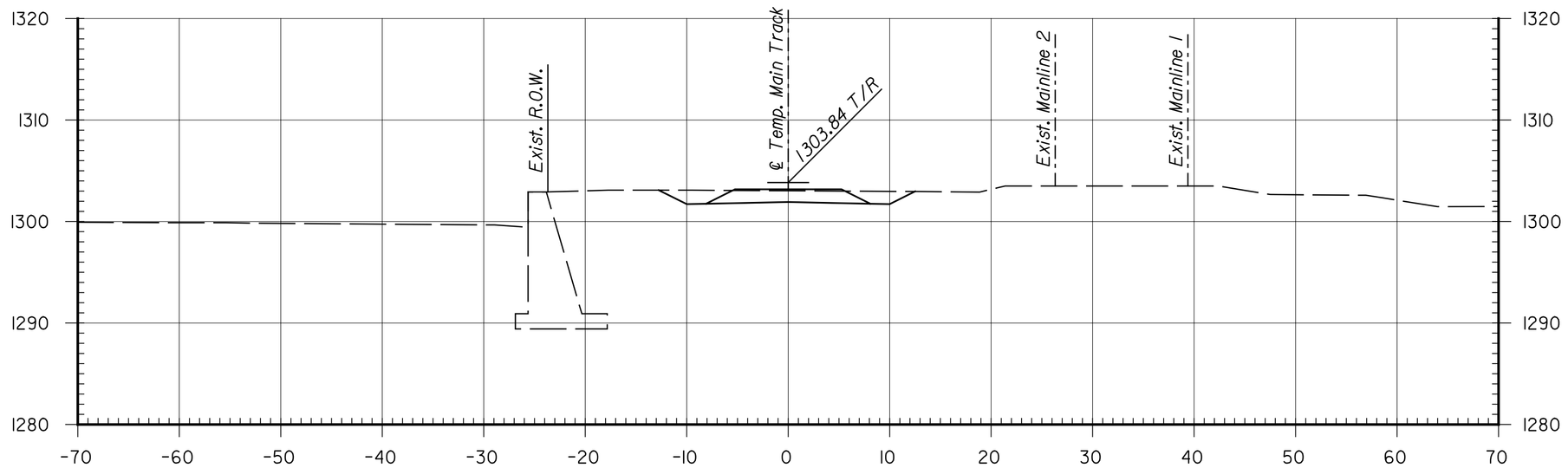

111+85+00
Area Cut : 27.95

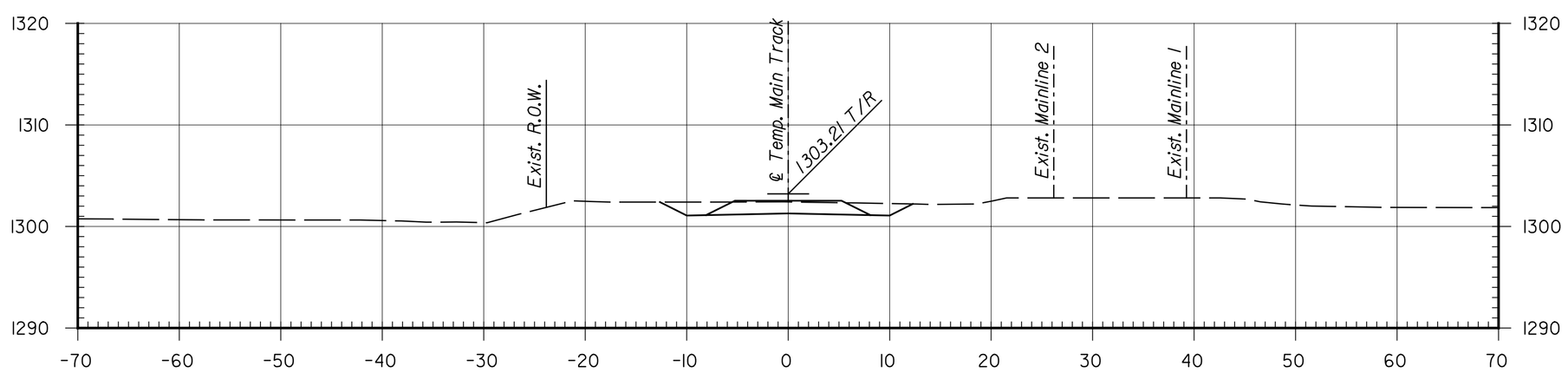

111+84+00
Area Cut : 26.95

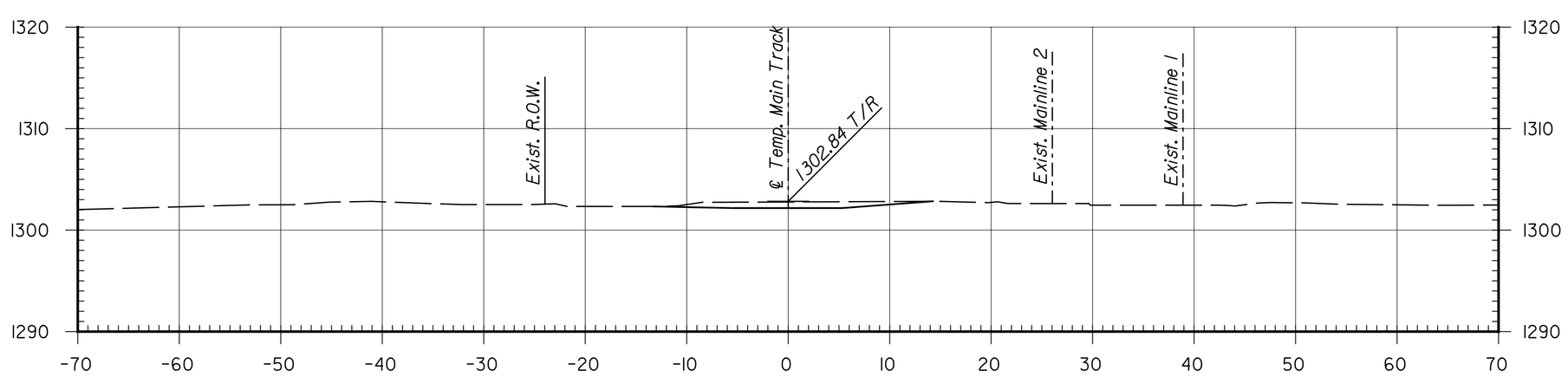

111+83+13
Area Cut : 46.50

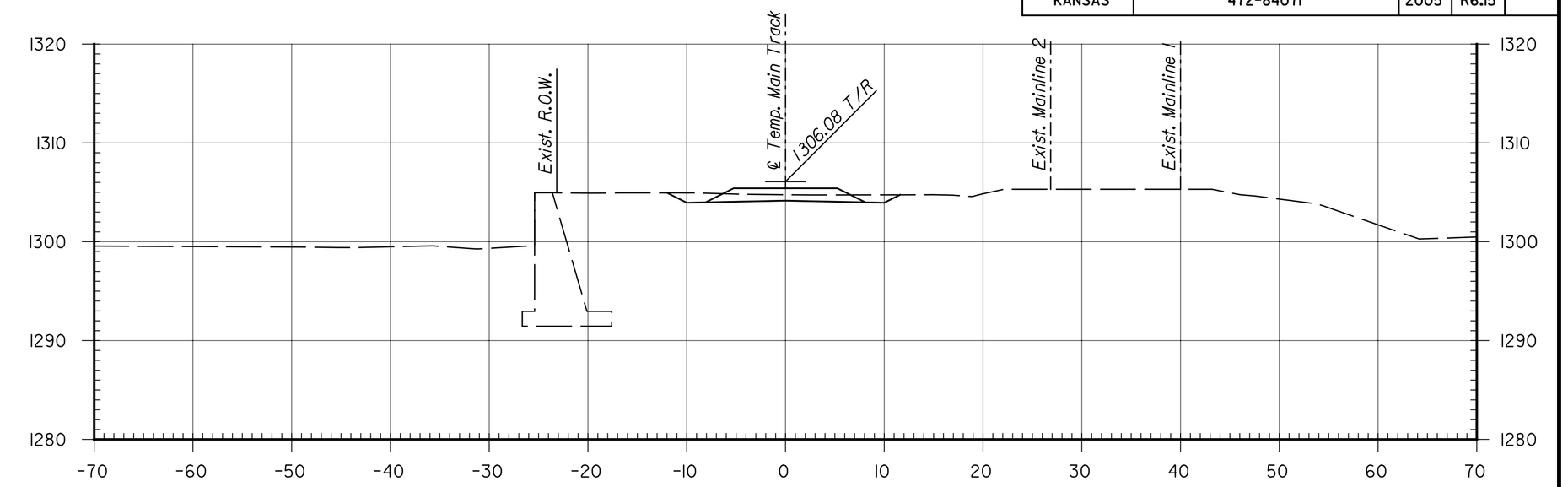

111+88+00
Area Cut : 16.33

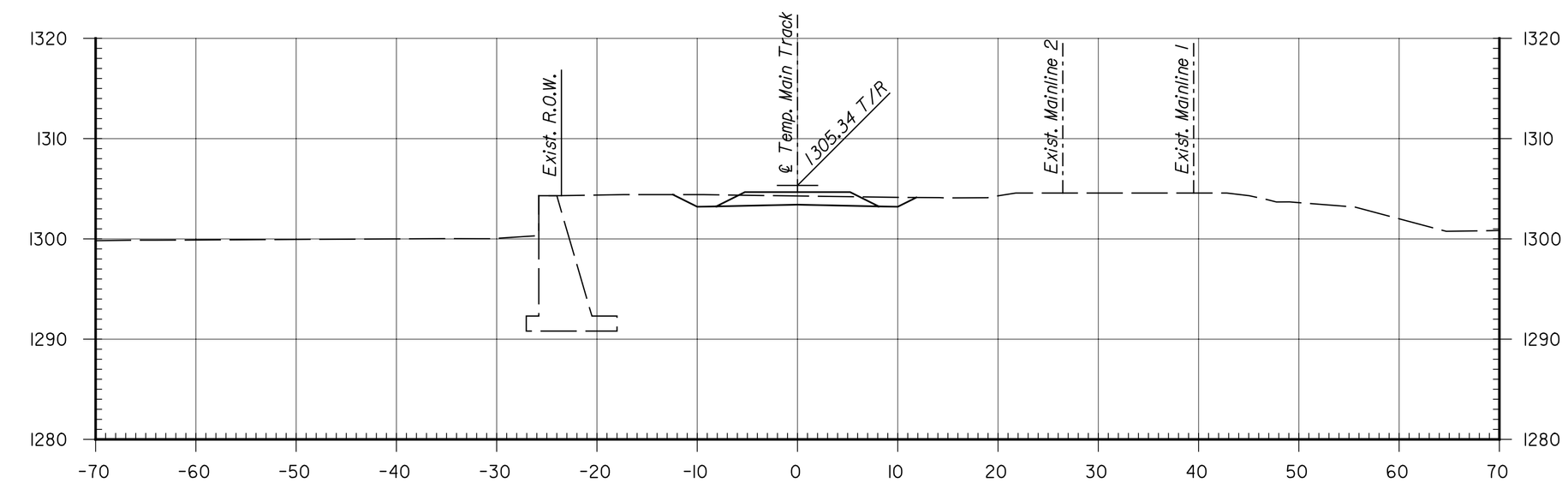

111+87+00
Area Cut : 21.79

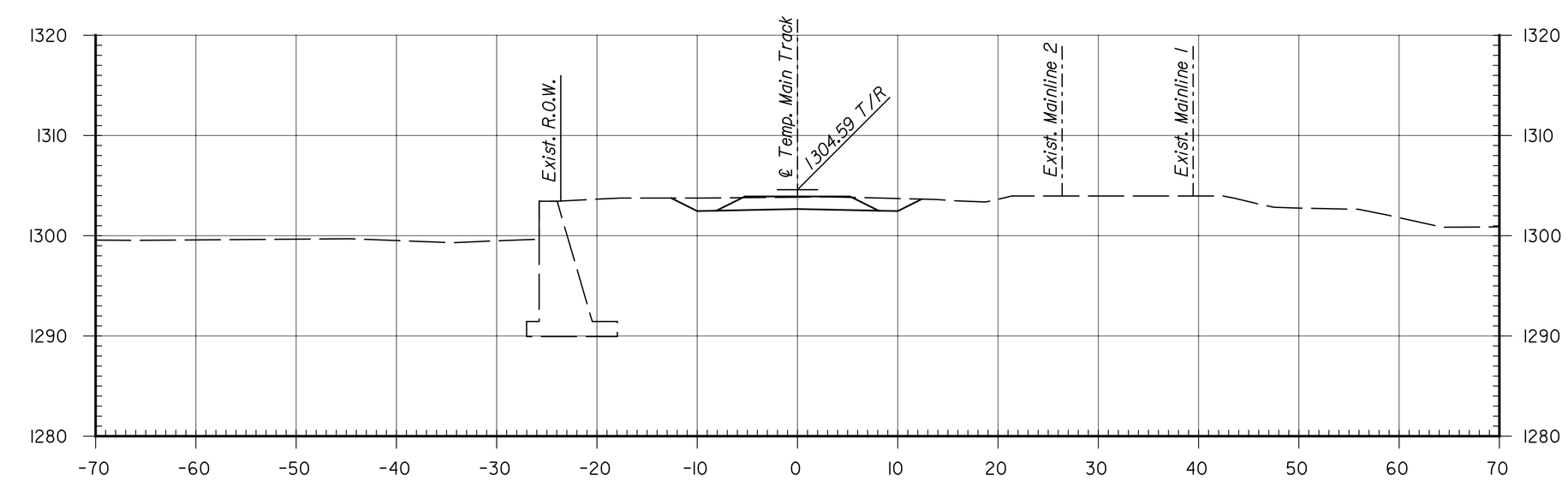

111+86+00
Area Cut : 28.08

Plotted on: Tuesday, January 04, 2005 8:29:27 AM
JGraham Plot Queue: \\cbsw00\KC029049-PS
Plot Scale: 10.000000:0.000000 Pen Table: m:\jobs\29049\TechProd\Railroad\plots\fullsize.pen
Design Filename: M:\Jobs\29049\TechProd\Railroad\Drawings\Plan_B\XSect\Phase1\wcl_x001.dgn

This sheet designed by:

HNTB
ARCHITECTS ENGINEERS PLANNERS

NO.	DATE	REVISIONS	BY	APP'D
3				
2				
1				

CITY OF WICHITA

WICHITA CENTRAL CORRIDOR

PHASE I- TRACK WORK
TEMPORARY MAIN TRACK
CROSS SECTIONS

SHEET NO.	OF	SCALE		APP'D	
DESIGNED	REP	DETAILED	JDG	QUANTITIES	TRACED
DESIGN CK.	RSB	DETAIL CK.	REP	QUAN.CK.	TRACE CK.