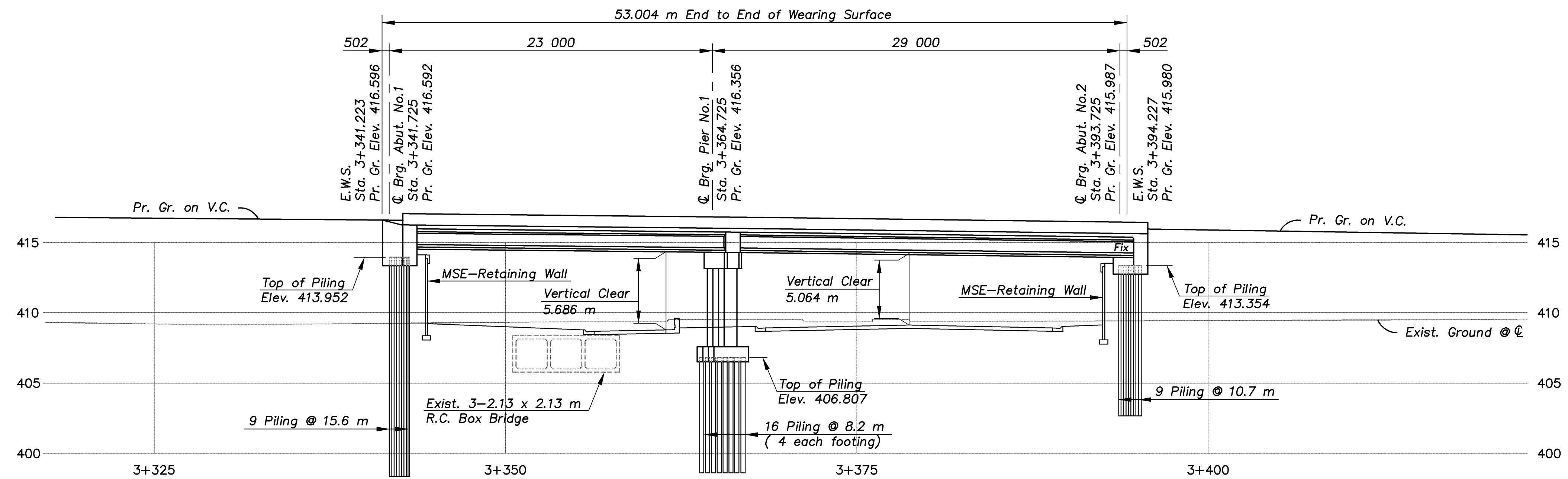


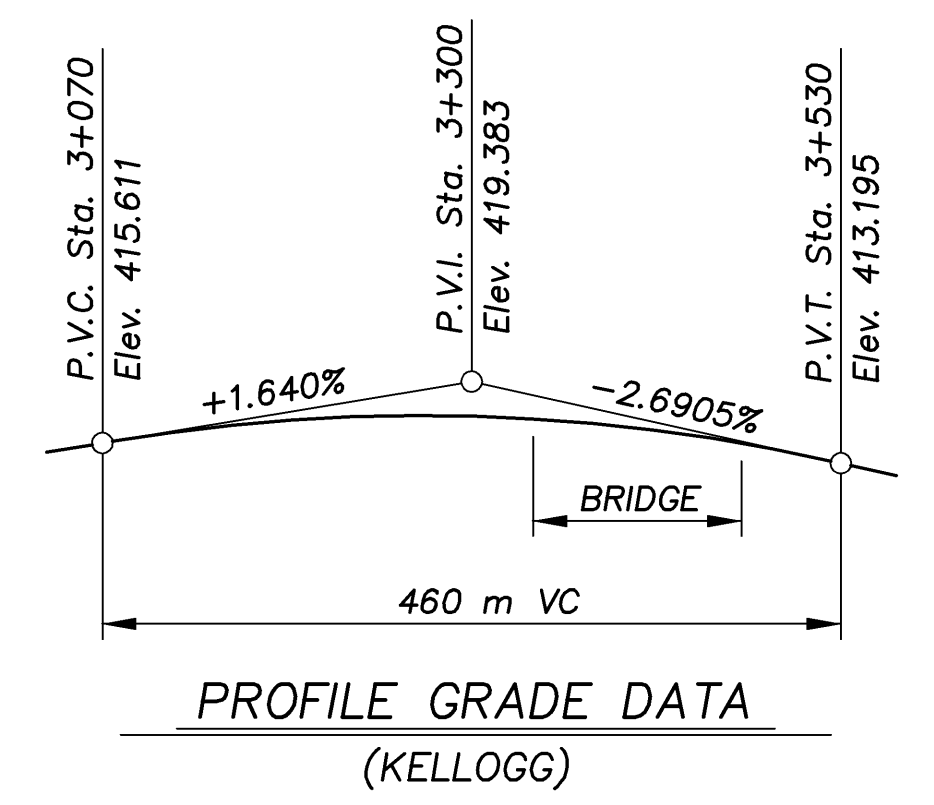
STATE	PROJECT NO.	YEAR	SHEET NO.	TOTAL SHEETS
KANSAS	54-87 K-8258-01	2007	184	556



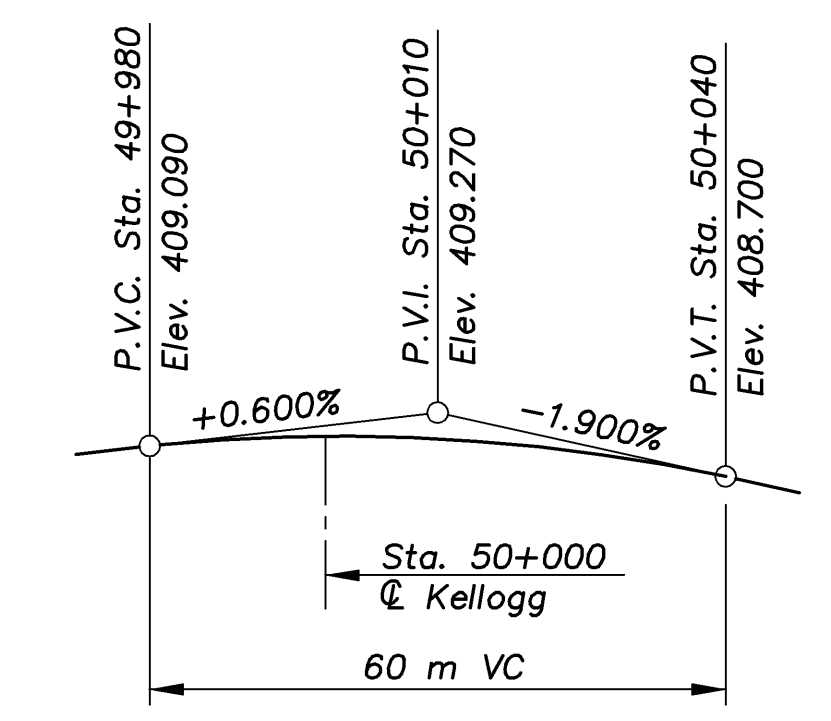
BM # 15~ "□" Cut S.W. cor of Bridge 26.3 m W. & 12.6 m S. of the intersection of Armour Road & Kellogg Avenue 27.6 m Rt. @ Sta. 49+925.087 (Armour) Elev. 409.006

**ELEVATION**  
 23-29 m Continuous Concrete Prestressed Beam Spans (K4+75 mm) Pile Bent Abutments and Column Bent Piers 17.1 m Roadway, 4'45"17" Skew Left

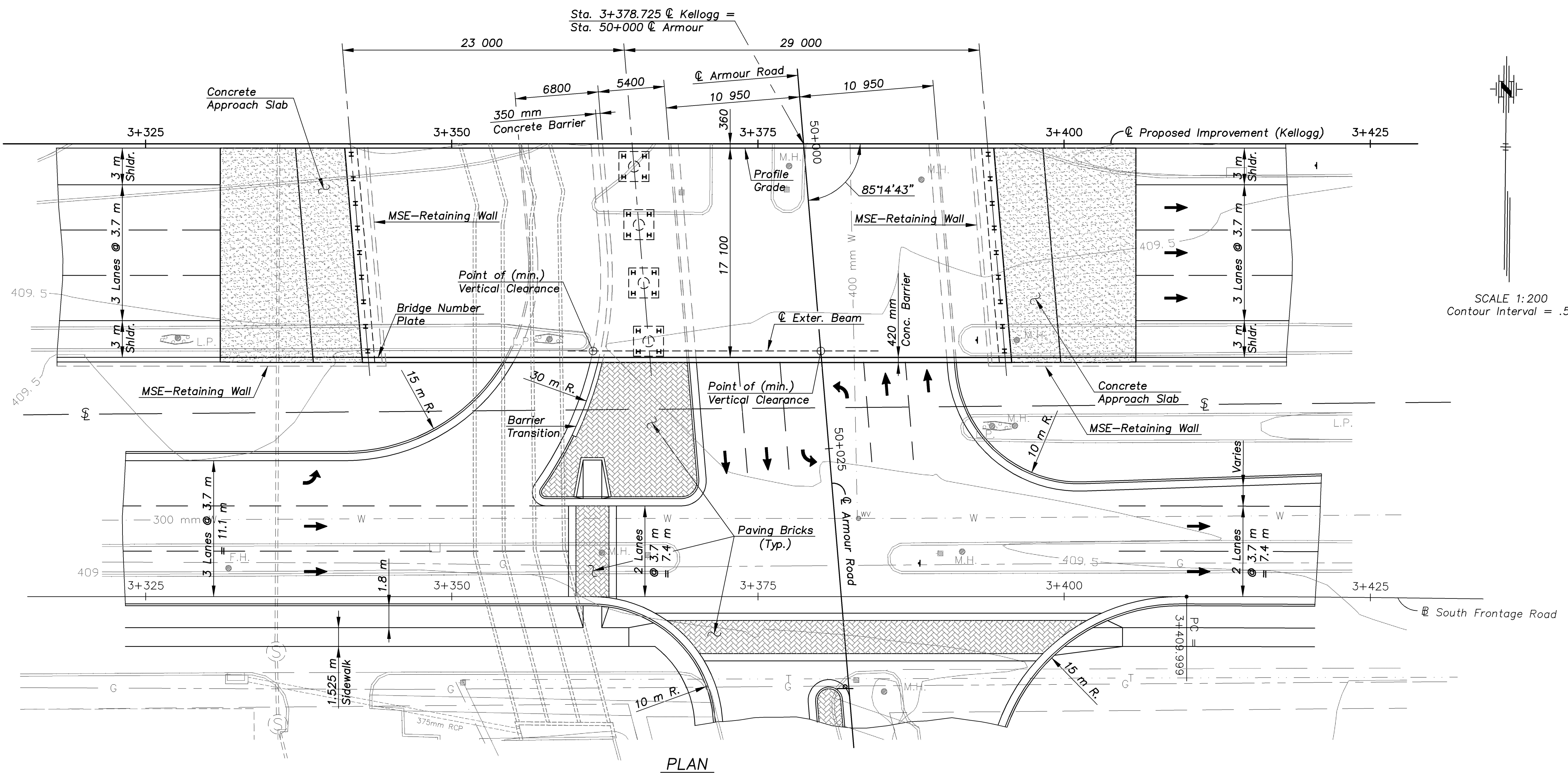
BM # 16~ "□" Cut Top of Curb on the E. Curb Line of the Men's Warehouse, 35.0 m N. of C. of North Frontage Road 42.9 m Lt. Sta. 3+504.400 (Kellogg) Elev. 410.195



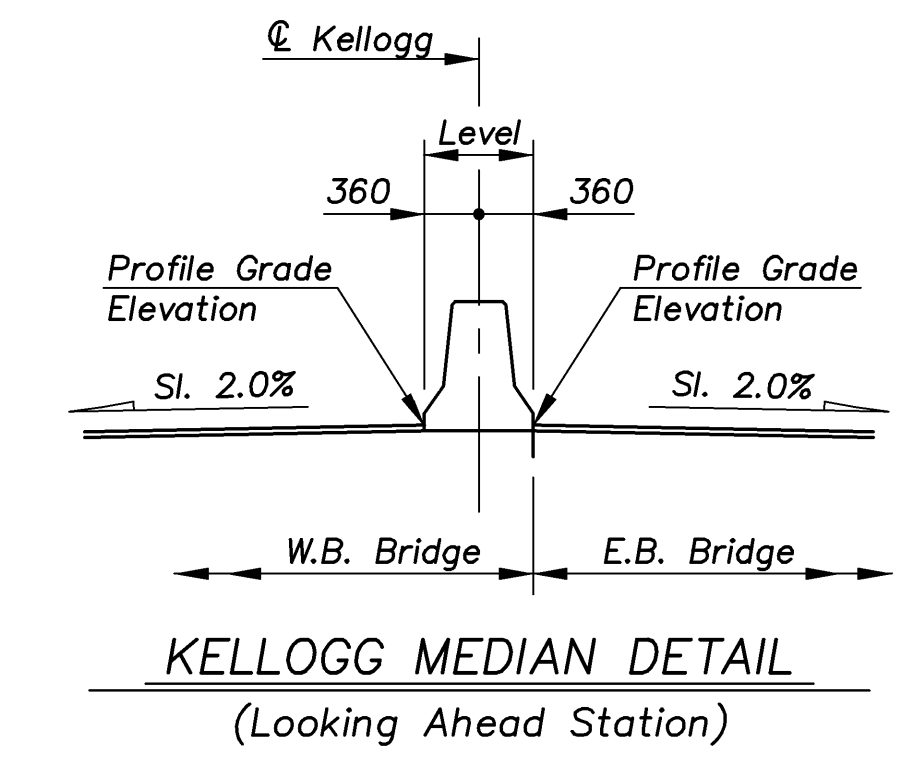
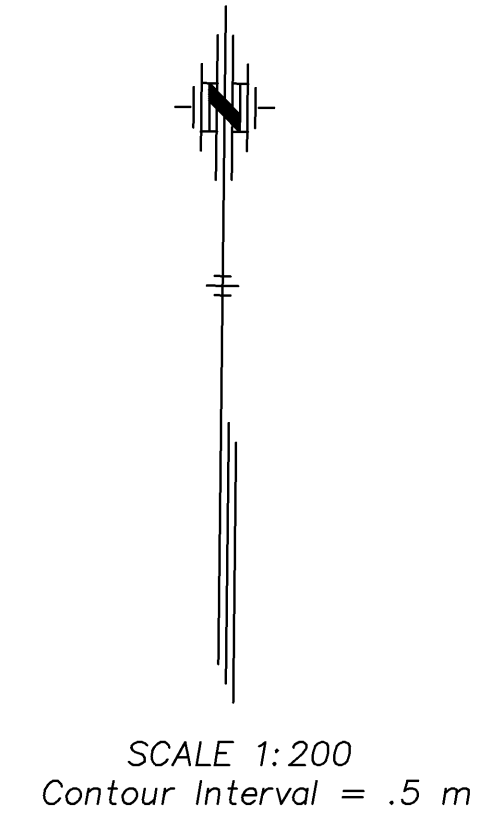
**PROFILE GRADE DATA (KELLOGG)**



**PROFILE GRADE DATA (ARMOUR)**



**PLAN**



**KELLOGG MEDIAN DETAIL (Looking Ahead Station)**

KANSAS DEPARTMENT OF TRANSPORTATION		<b>CFS</b> Cook, Flatt & Strobel ENGINEERS, P. A.
BR. NO. 54-87-30.82(701) E.B.	STA. 3+378.725	
<b>CONSTRUCTION LAYOUT</b>		DESIGNED R.S.C. SCALE Varies
KELLOGG AVENUE OVER ARMOUR		DETAILED T.R.G. DATE
Proj. No. 54-87 K-8258-01	SEDGWICK COUNTY	QUANTITIES T.R.G. SHEET 4 OF 39

ARMOUR/LAYOUT 1:200