

CITY OF WICHITA, KANSAS

PLAN AND PROFILE OF PROPOSED

C.O.W. PROJECT NO. 472 84907

O.C.A. NO. 707017

WOODLAWN AVENUE

17TH STREET/FARMVIEW LANE

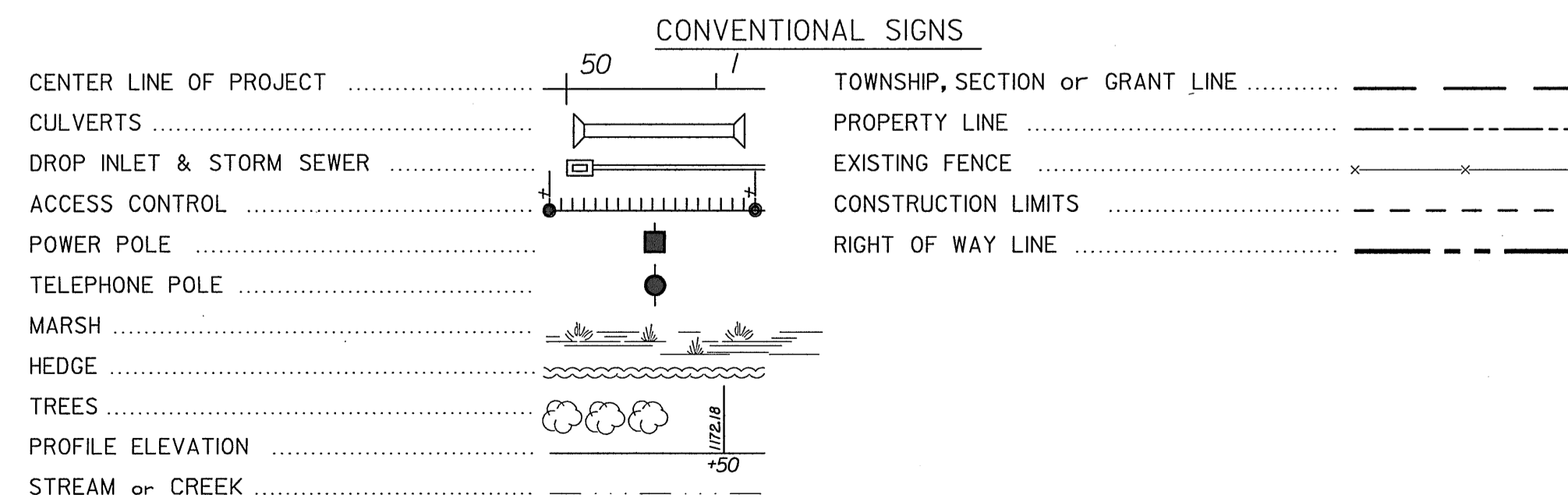
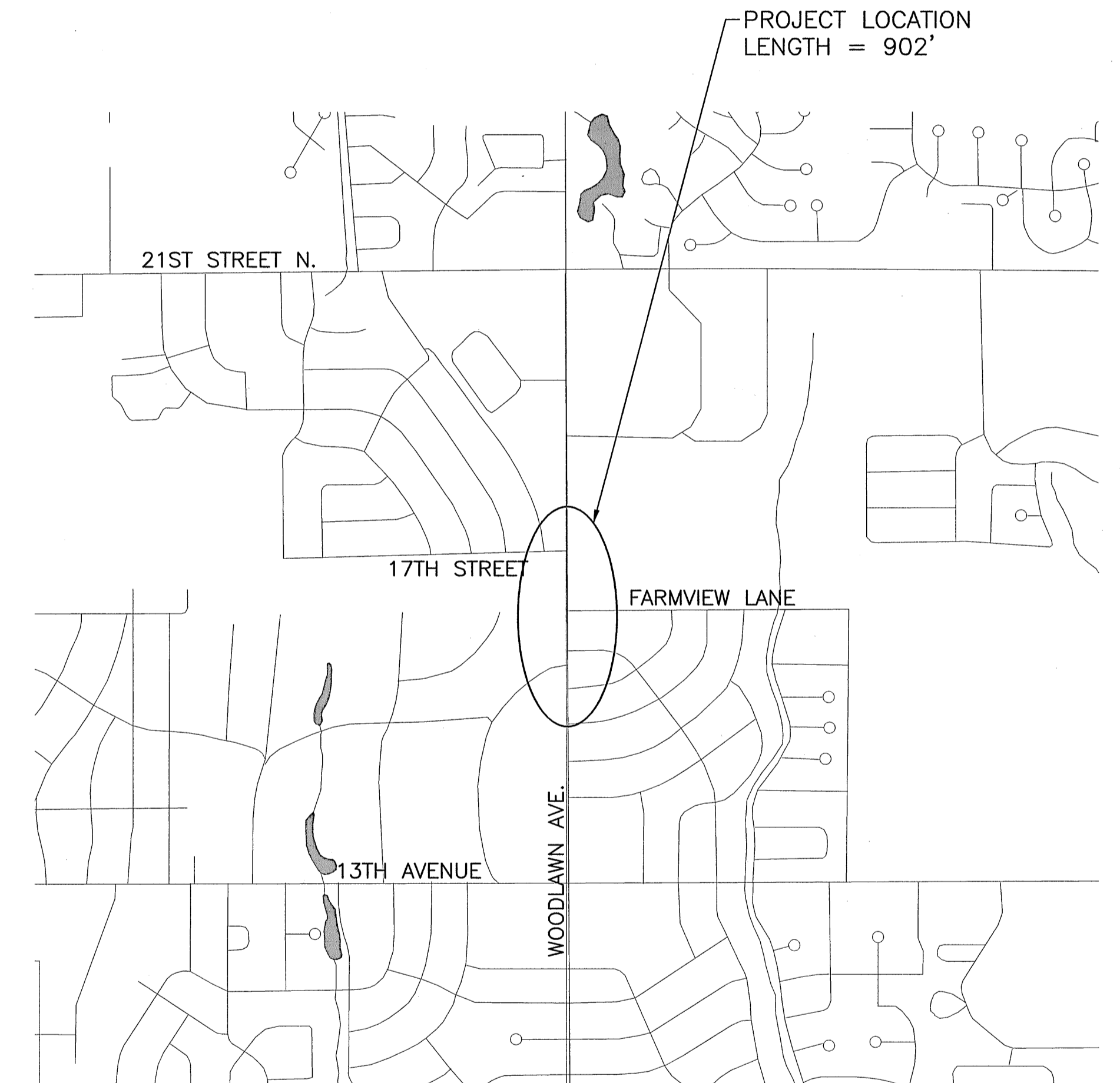
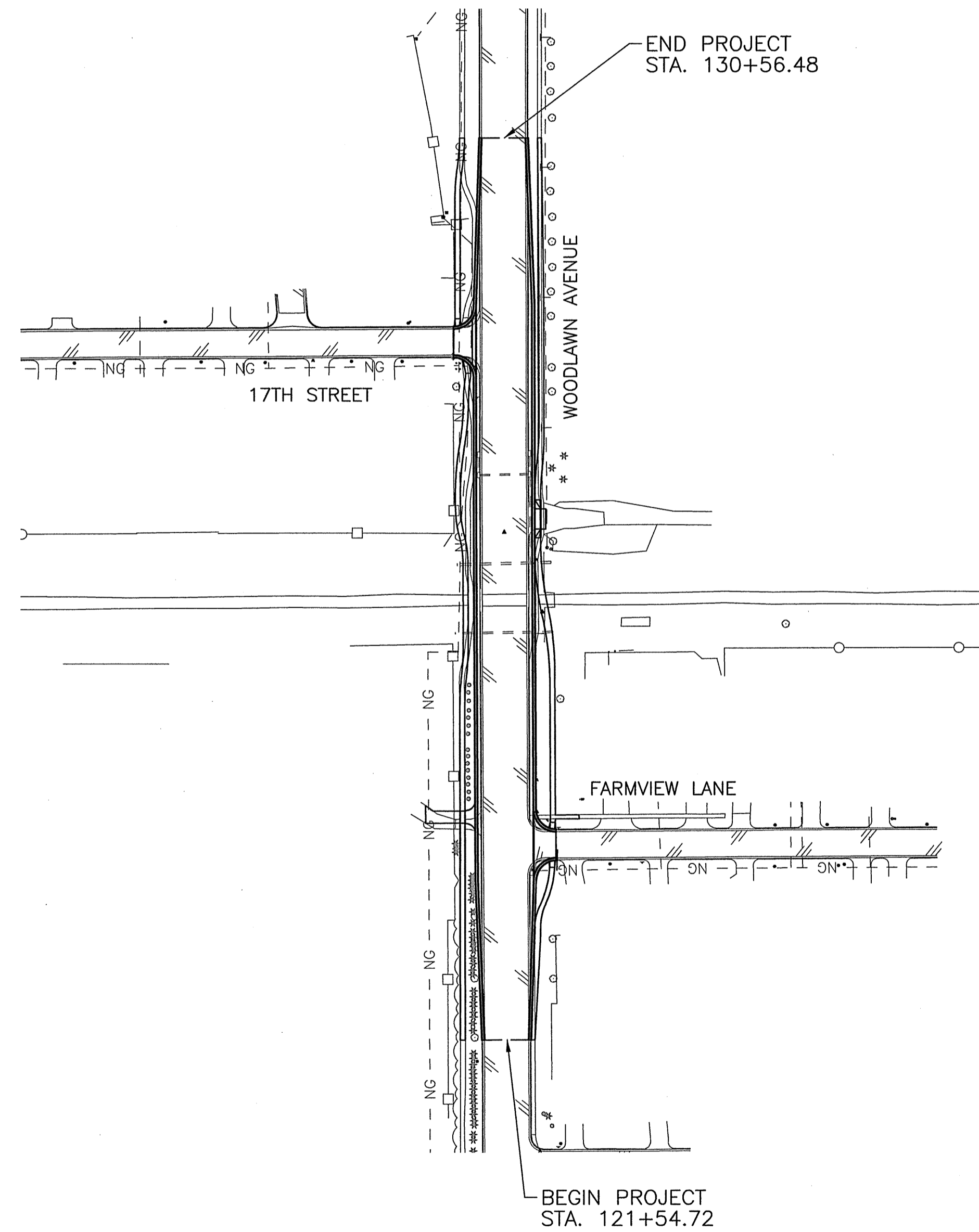
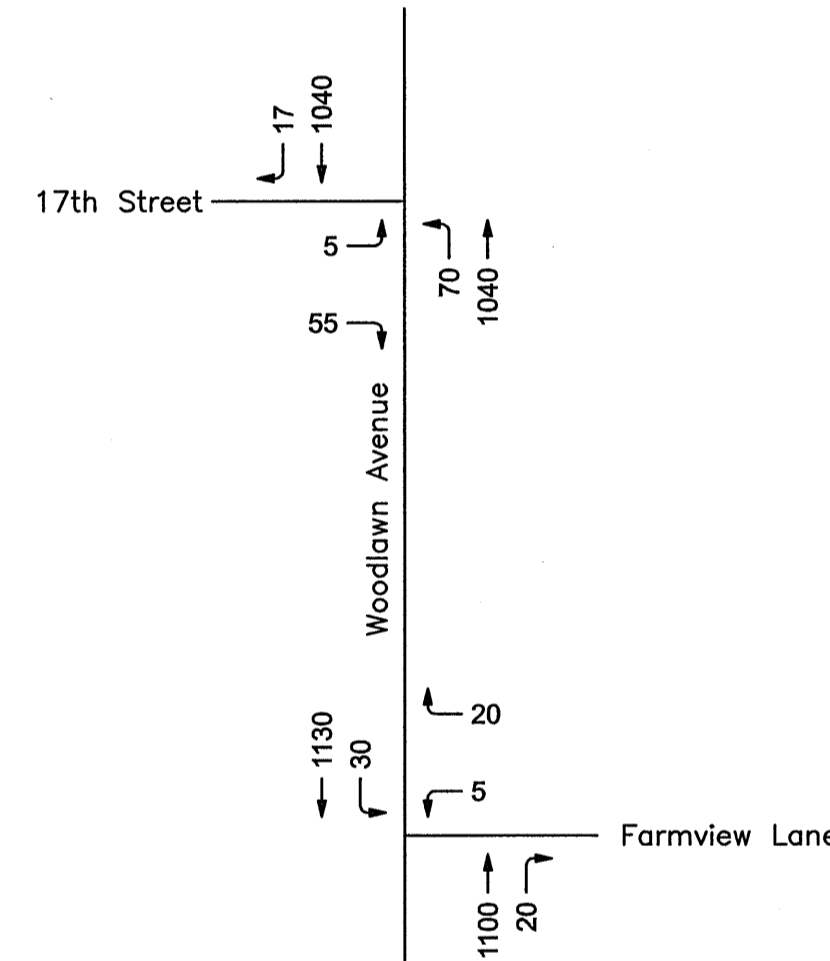
INTERSECTION IMPROVEMENTS

INDEX OF SHEETS

1	COVER SHEET
2	GENERAL NOTES
3	COORDINATE DATA
4	TYPICAL SECTIONS
5 - 6	PLAN SHEETS
7	STORM SEWER PROFILES
8 - 11	DRAINAGE STANDARDS
12 - 16	ROADWAY STANDARDS
17 - 18	SIDEWALK STANDARDS
19	TRAFFIC SIGNAL DETAILS
20	SUMMARY OF QUANTITIES
21 - 24	EROSION CONTROL STANDARDS
25 - 26	PAVEMENT MARKING & SIGNING SHEETS
27 - 28	PAVEMENT MARKING STANDARDS
29 - 36	TRAFFIC CONTROL
37 - 38	WATERLINE RELOCATION DETAILS
39 - 50	CROSS SECTIONS

DESIGN INFORMATION

ADT (2008) = 24,600
 ADT (2028) = 30,000
 DHV = 1160
 D = 51% (SB)
 T = 2%
 V = 40 MPH



APPROVED - DATE 8-10-10

James L. Armour
 JAMES L. ARMOUR, P.E.
 CITY ENGINEER
 CITY OF WICHITA

PREPARED BY

TranSystems

245 N. WACO, SUITE 222
 WICHITA, KANSAS 67202
 MAIN: 316-303-3000
 FAX: 316-303-0156