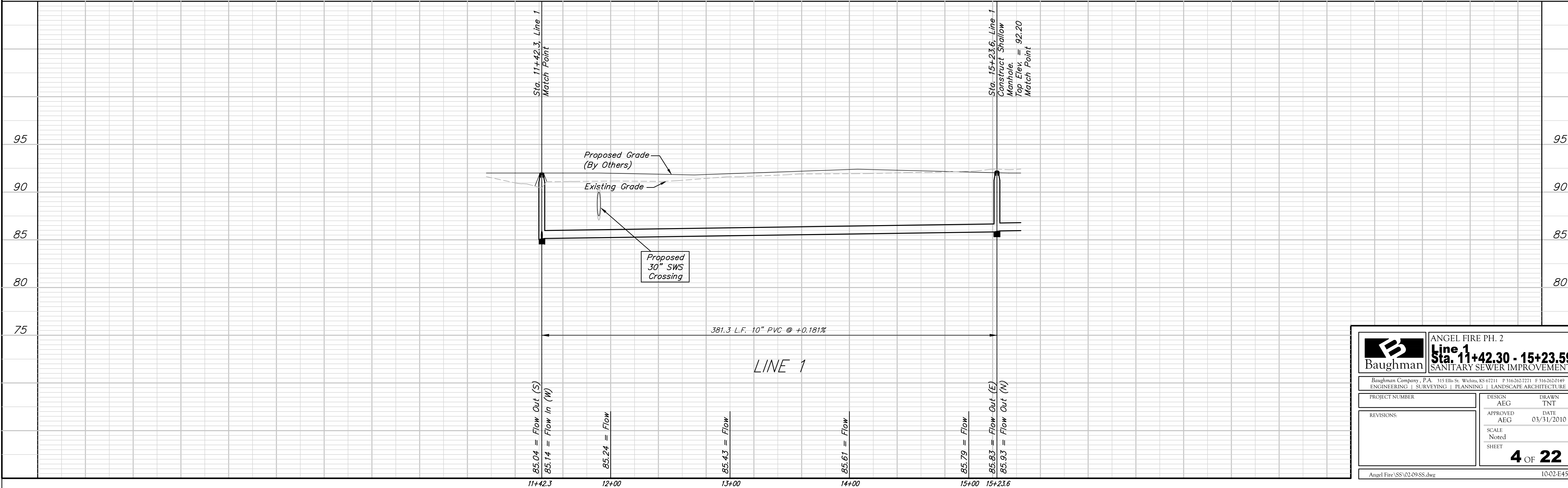
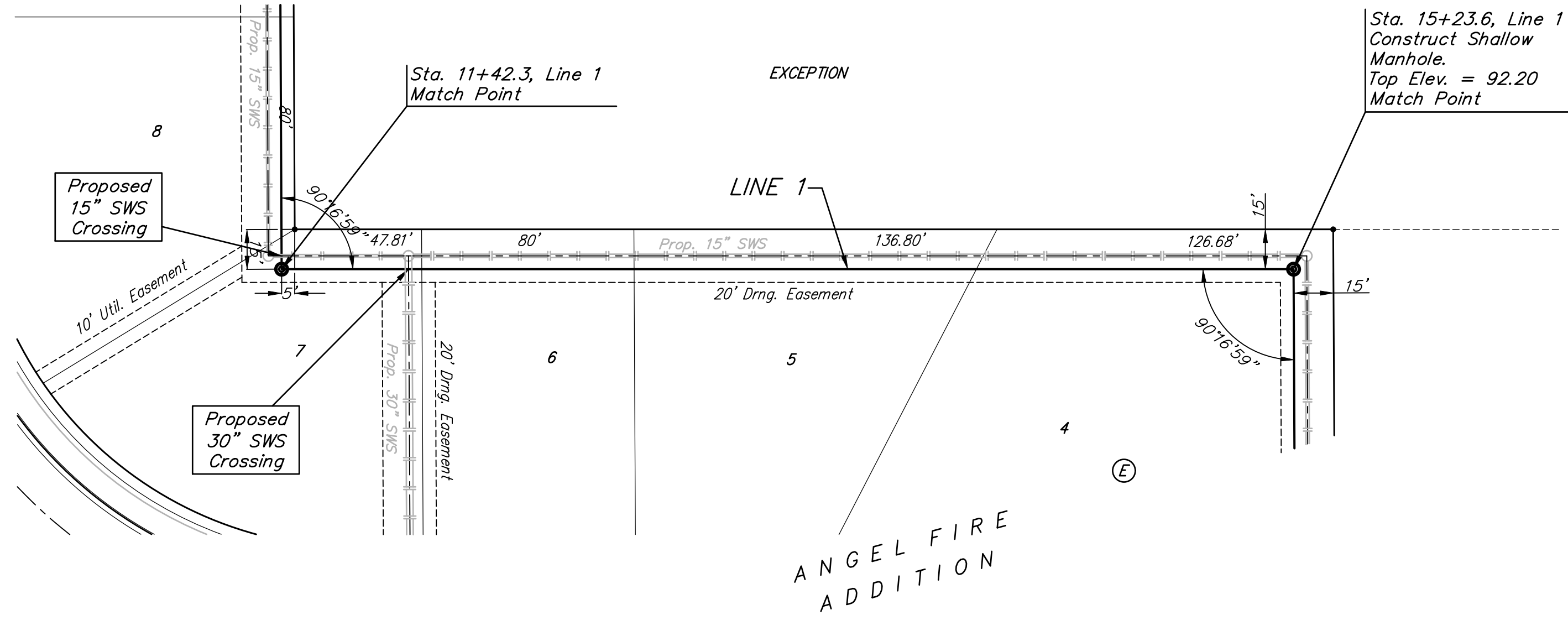
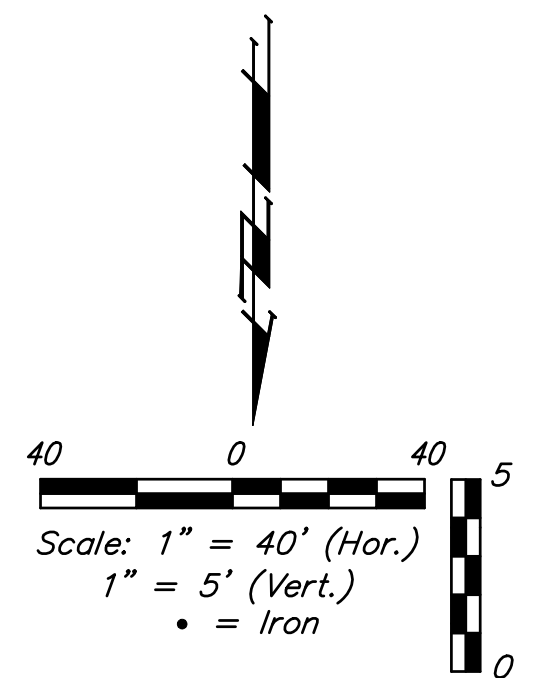


**BENCHMARKS:**  
 C.O.W. Disc SE Corner West St. & 47th S.  
 Elev. = 92.29 (City Datum)  
 RR Spike in N. face of power pole, SE Corner 47th So. & Kessler  
 Elev. = 91.74 (City Datum)  
 "□" Cut in Top of Curb Adjacent to the NW Corner Lot 27, Block C.  
 Elev. = 93.57 (City Datum)



<b>Baughman</b>		ANGEL FIRE PH. 2	
		<b>Line 1</b>	
		<b>Sta. 11+42.30 - 15+23.59</b>	
		SANITARY SEWER IMPROVEMENTS	
<small>Baughman Company, P.A. 315 Ellis St. Wichita, KS 67211 P 316-263-7271 F 316-262-0149 ENGINEERING   SURVEYING   PLANNING   LANDSCAPE ARCHITECTURE</small>			
PROJECT NUMBER	DESIGN	DRAWN	TNT
	AEG		
REVISIONS	APPROVED	DATE	03/31/2010
	AEG		
	SCALE	Noted	
	SHEET	<b>4 OF 22</b>	
<small>Angel Fire VSS\02-09\SS.dwg</small>			<small>10-02-E454</small>