

PHASE II - STORM WATER DRAIN #332

TO SERVE NEWMARKET V ADDITION AND PEARSON COMMERCIAL ADDITION

PROJECT NO. 468-84396

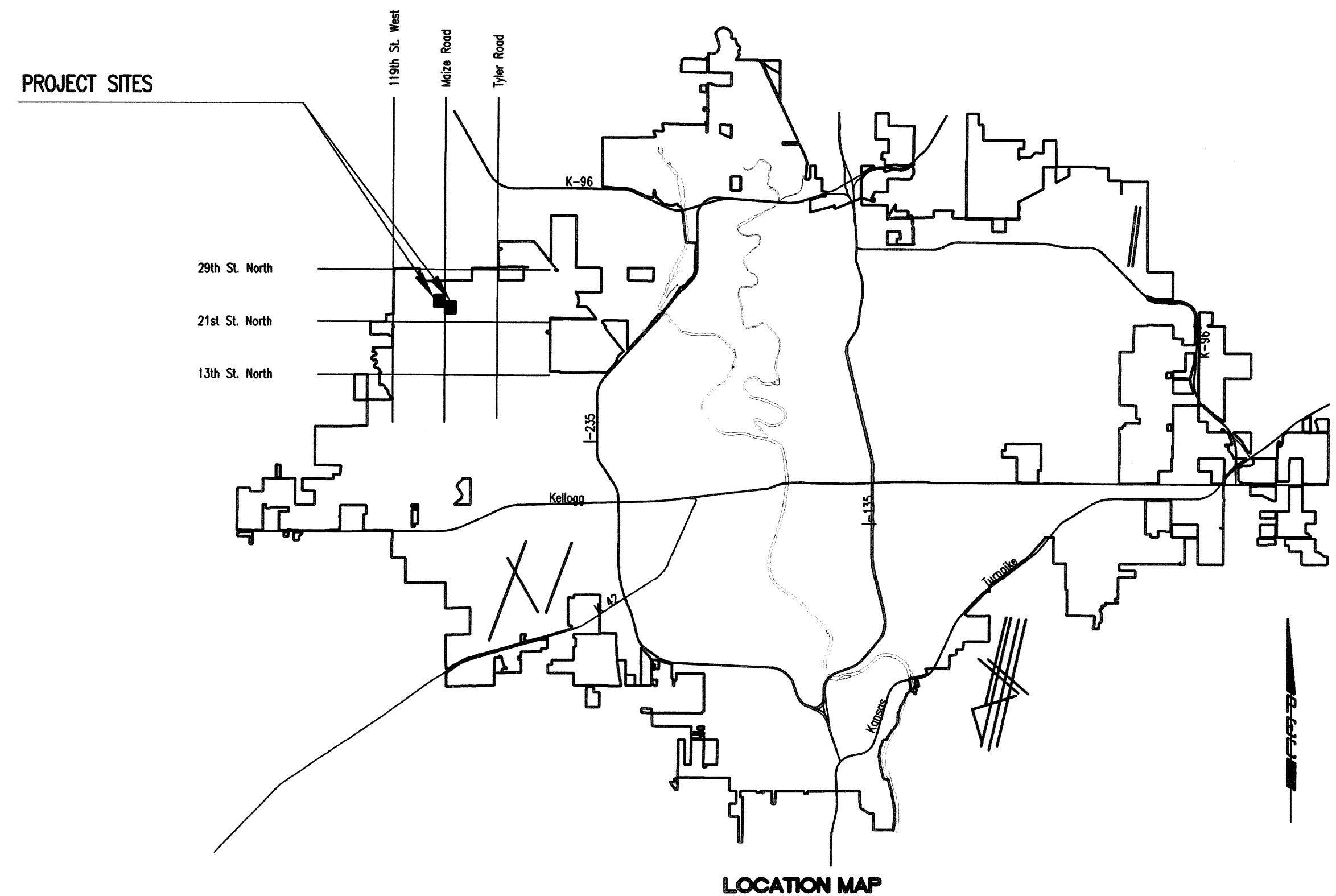
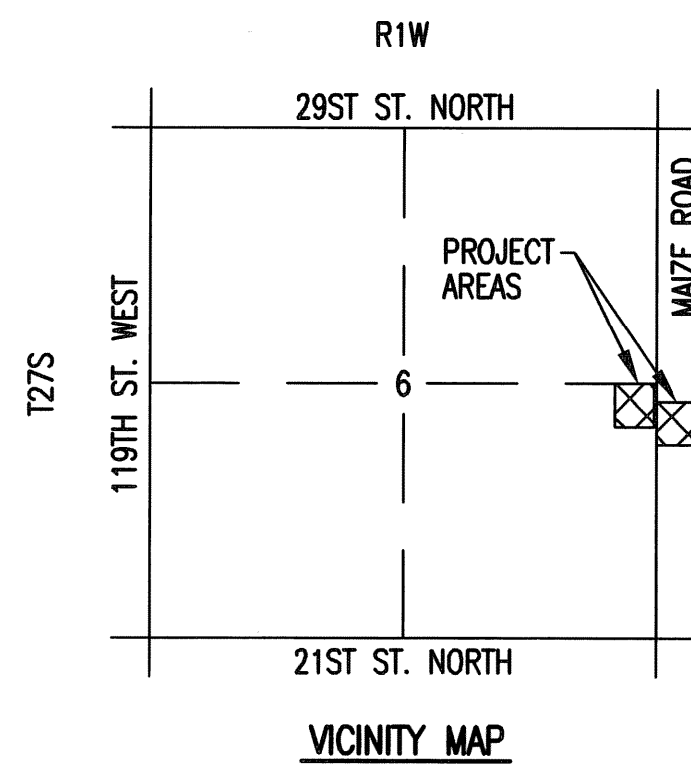
OCA NO. 751463

CITY OF WICHITA, KANSAS

JAMES L. ARMOUR, P.E. - CITY ENGINEER


INDEX OF SHEETS

TITLE SHEET	BENEFIT DISTRICT MAP
NEWMARKET V ADDITION (WEST)	
SHEET NO. 1	KEY MAP AND GENERAL NOTES FOR WEST PUMP STATION AND FORCE MAIN
SHEET NO. 2	SITE PLAN FOR WEST PUMP STATION AND FORCE MAIN
SHEET NO. 3	SITE GRADING PLAN FOR WEST PUMP STATION
SHEET NO. 4	SITE PAVING PLAN FOR WEST PUMP STATION
SHEET NO. 5	WEST STORM WATER SEWER LINE NO. 1
SHEET NO. 6	WEST STORM WATER SEWER LINE NO. 1
SHEET NO. 7	WEST PUMP STATION PLAN VIEWS
SHEET NO. 8	WEST PUMP STATION SECTIONS
SHEET NO. 9	WEST PUMP STATION DETAILS
SHEET NO. 10	WEST PUMP STATION PAVEMENT DETAILS
SHEET NO. 11	WEST PUMP STATION FENCE DETAILS
SHEET NO. 12	WEST PUMP STATION BACKFILL DETAILS
SHEET NO. 13	WEST PUMP STATION BUILDING SECTION
SHEET NO. 14	WEST PUMP STATION BUILDING DETAILS
SHEET NO. 15	WEST PUMP STATION STRUCTURAL GENERAL NOTES
SHEET NO. 16	WEST PUMP STATION STRUCTURAL TYPICAL DETAILS
SHEET NO. 17	WEST PUMP STATION FOUNDATION & ROOF PLAN
SHEET NO. 18	WEST PUMP STATION STRUCTURAL DETAILS
SHEET NO. 19	WEST PUMP STATION CATWALK ENLARGED PLAN AND DETAILS
SHEET NO. 20	WEST PUMP STATION MECHANICAL PLANS AND DETAILS
SHEET NO. 21A	WEST PUMP STATION ELECTRICAL ONE-LINE DIAGRAM & SCHEDULES
SHEET NO. 21	WEST PUMP STATION ELECTRICAL POWER AND LIGHTING PLANS
SHEET NO. 22	WEST PUMP STATION CONTROL WIRING DIAGRAMS
SHEET NO. 23	WEST PUMP STATION ELECTRICAL STARTER WIRING DIAGRAMS
SHEET NO. 24	WEST PUMP STATION ELECTRICAL STARTER WIRING DIAGRAMS
PEARSON COMMERCIAL ADDITION (EAST)	
SHEET NO. 25	KEY MAP AND GENERAL NOTES FOR EAST PUMP STATION AND FORCE MAIN
SHEET NO. 26	SITE DEMOLITION PLAN FOR EAST PUMP STATION AND FORCE MAIN
SHEET NO. 27	SITE IMPROVEMENT PLAN FOR EAST PUMP STATION AND FORCE MAIN
SHEET NO. 28	SITE GRADING PLAN FOR EAST PUMP STATION
SHEET NO. 29	SITE PAVING PLAN FOR EAST PUMP STATION
SHEET NO. 30	SITE PAVING JOINT PLAN FOR EAST PUMP STATION
SHEET NO. 31	EAST STORM WATER SEWER LINE NO. 1 & 2
SHEET NO. 32	EAST STORM WATER SEWER LINE NO. 3
SHEET NO. 33	EAST STORM WATER SEWER LINE NO. 4
SHEET NO. 34	EAST PUMP STATION PLAN VIEWS
SHEET NO. 35	EAST PUMP STATION SECTIONS
SHEET NO. 36	EAST PUMP STATION SECTION
SHEET NO. 37	EAST PUMP STATION ELEVATION
SHEET NO. 38	EAST PUMP STATION DETAILS
SHEET NO. 39	CURB INLET AND 30" HEADWALL DETAILS
SHEET NO. 40	2'x2' AERA INLET AND 15" HEADWALL DETAILS
SHEET NO. 41	STANDARD DRIVE ENTRANCES
SHEET NO. 42	EAST PUMP STATION FENCE DETAILS
SHEET NO. 43	BACKFILL DETAILS
SHEET NO. 44	EAST PUMP STATION BUILDING SECTION
SHEET NO. 45	EAST PUMP STATION BUILDING DETAILS
SHEET NO. 46	EAST PUMP STATION STRUCTURAL GENERAL NOTES
SHEET NO. 47	EAST PUMP STATION STRUCTURAL TYPICAL DETAILS
SHEET NO. 48	EAST PUMP STATION WETWELL FOUNDATION PLAN
SHEET NO. 49	EAST PUMP STATION FOUNDATION & ROOF PLAN
SHEET NO. 50	EAST PUMP STATION STRUCTURAL DETAILS
SHEET NO. 51	EAST PUMP STATION STRUCTURAL DETAILS
SHEET NO. 52	EAST PUMP STATION CATWALK ENLARGED PLAN AND DETAILS
SHEET NO. 53	EAST PUMP STATION MECHANICAL PLANS AND DETAILS
SHEET NO. 54A	EAST ELECTRICAL SITE PLAN
SHEET NO. 54	EAST PUMP STATION ELECTRICAL ONE-LINE DIAGRAM & SCHEDULES
SHEET NO. 55	EAST PUMP STATION ELECTRICAL POWER AND LIGHTING PLANS
SHEET NO. 56	EAST PUMP STATION CONTROL WIRING DIAGRAMS
SHEET NO. 57	EAST PUMP STATION ELECTRICAL STARTER WIRING DIAGRAMS




SEPTEMBER 2009

PLANS PREPARED BY
PROFESSIONAL ENGINEERING CONSULTANTS, P.A.
ENGINEERS
WICHITA, KANSAS



BMP DETAILS
SHEET NO. 58-61 SOIL EROSION BMP DETAILS



Save 09-29-2009 9:39:56 AM by CAE
Plot Scale 1:1 09-29-2009 9:40:13 AM
D:\2009\04\27A\004\WEST\PE-80\0427A-C-0-PumpTitle