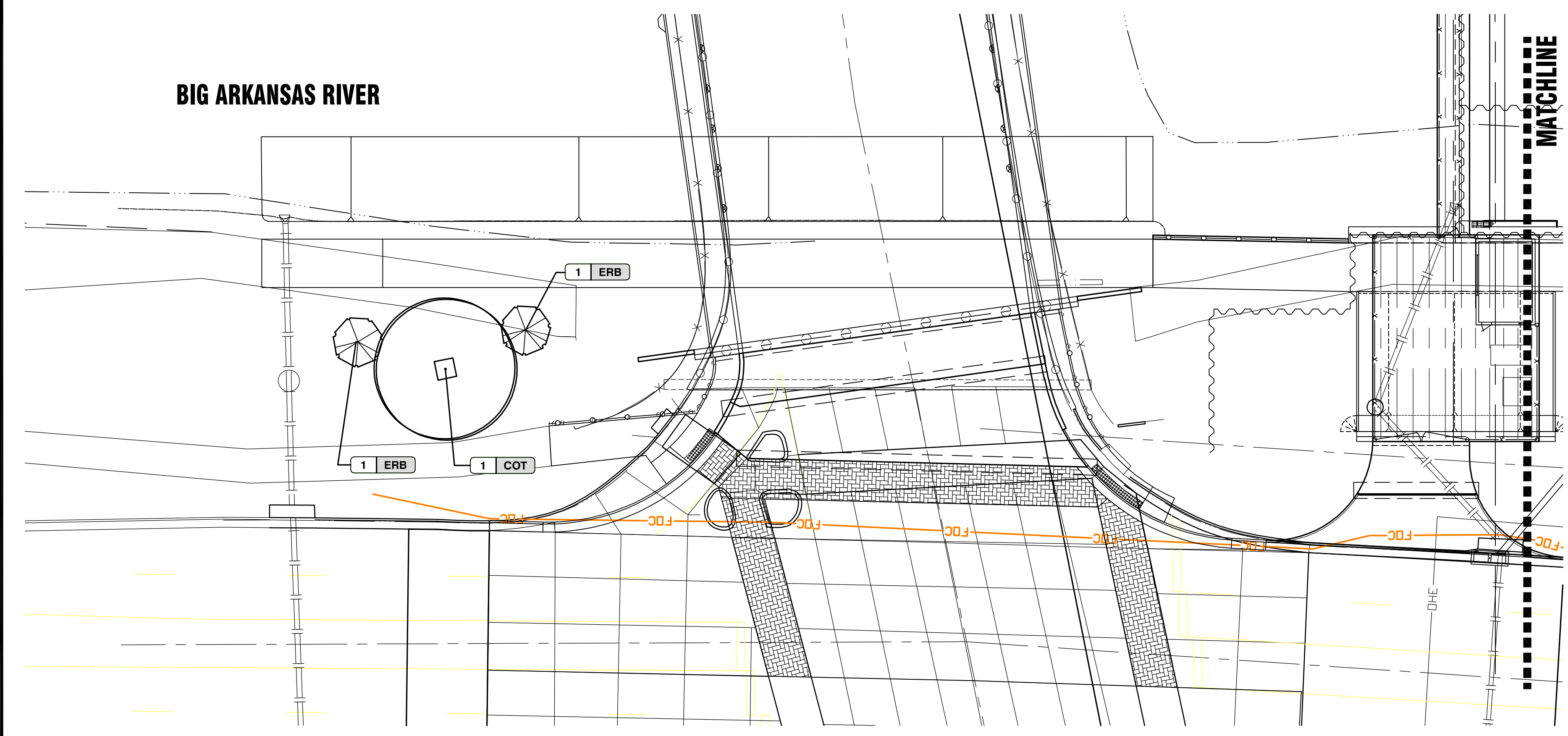


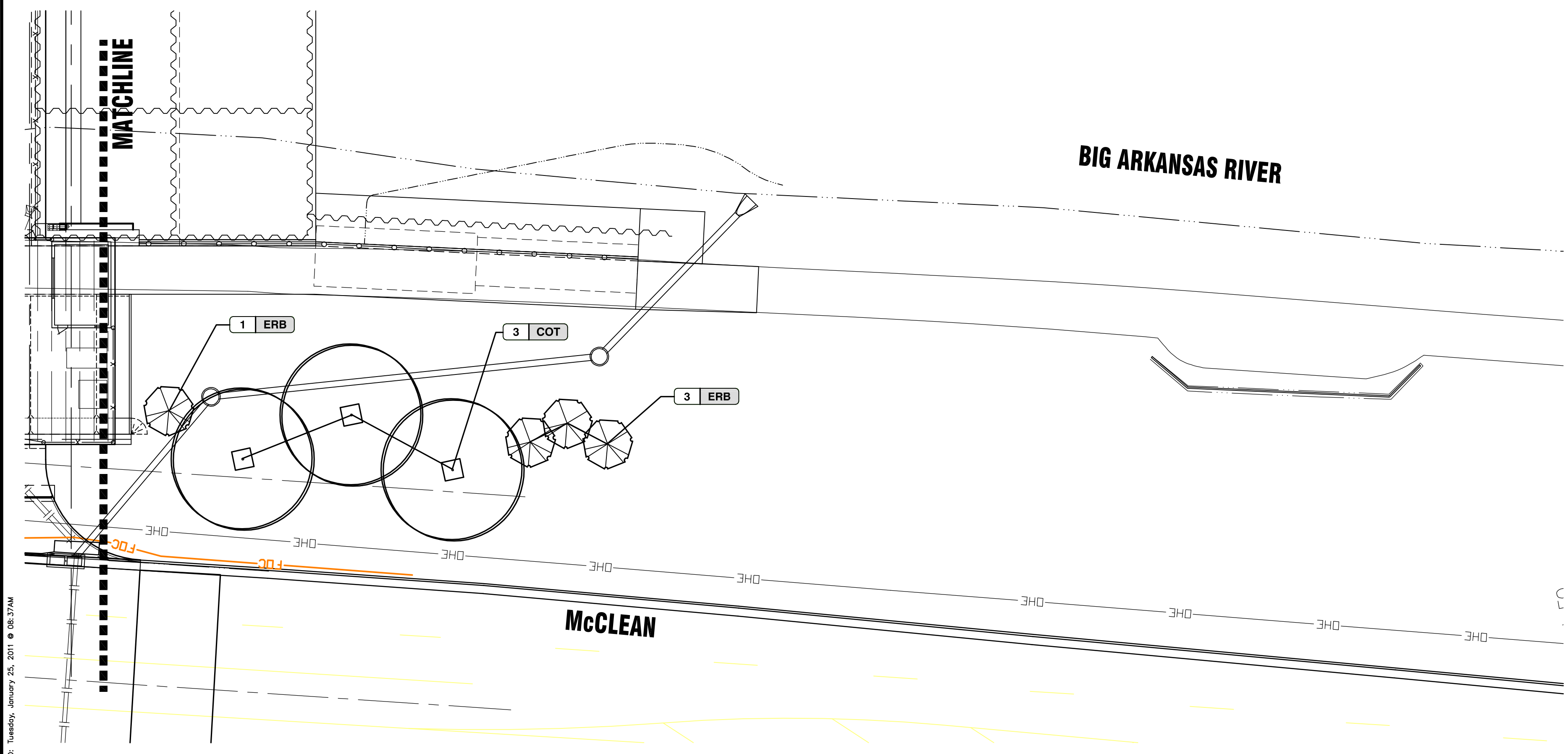
|        |              |      |           |              |
|--------|--------------|------|-----------|--------------|
| STATE  | PROJECT NO.  | YEAR | SHEET NO. | TOTAL SHEETS |
| KANSAS | 87 N-0361-01 | 2011 | 126       | 169          |

**MKEC**  
ENGINEERING  
CONSULTANTS, INC.  
411 N. WEBB ROAD  
WICHITA, K.S. 67206  
316-684-9600

**LINCOLN STREET BRIDGE AND  
DAM IMPROVEMENTS OVER  
ARKANSAS RIVER**



LANDSCAPE PLAN - WEST BANK



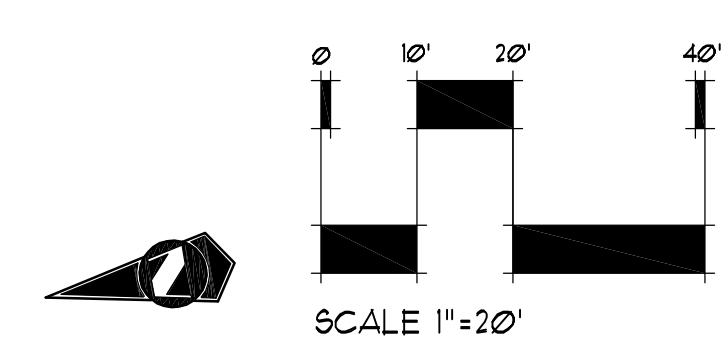
LANDSCAPE PLAN - WEST BANK

**PLANT SCHEDULE THIS SHEET**

| KEY                     | COMMON NAME          | BOTANICAL NAME                                 | SIZE & METHOD OF HANDLING | MINIMUM HEIGHT | DESIGN SP / HT |
|-------------------------|----------------------|--|---------------------------|----------------|----------------|
| <b>DECIDUOUS TREES</b>  |                      |  |                           |                |                |
| COT                     | EASTERN COTTONWOOD   | POPULUS DELTOIDES                              | 3" CAL / B4B              | 10'            | 50' 80'        |
| ELM                     | PRINCETON ELM        | ULMUS AMERICANA 'PRINCETON'                    | 3" CAL / B4B              | 10'            | 50' 80'        |
| SHL                     | SUNBURST HONEYLOCUST | GLENDITSIA TRIACANTHOS VAR. INERMIS 'SUNBURST' | 3" CAL / B4B              | 10'            | 15' 45'        |
| <b>ORNAMENTAL TREES</b> |                      |  |                           |                |                |
| ERB                     | EASTERN REDBUD       | CERCIS CANADENSIS                              | 1.5" CAL / B4B            | 8'             | 20' 20'        |

**NOTES**

SEE DETAIL SHEET FOR INSTALLATION DETAILS AND NOTES.



**LANDSCAPE PLANS WEST BANK**

SHEET TITLE  
472-84883  
PROJECT NUMBER

DESIGN BY  
BJH/JAG  
DRAWN BY  
BJH  
CHECKED BY  
JAG

ISSUED  
1/24/2011  
REVISED

SHEET NO.  
126 of 169

PLOTTED: Tuesday, January 25, 2011 @ 08:37AM

J:\CIVIL\07433\DWG\DAWA\PLANS\07433 PLANT & HARDSCAPE PLANS2.DWG