

PERIMETER ROAD IMPROVEMENTS

FOR
BOTANICA - THE WICHITA GARDENS

PROJECT NO. 472-84976

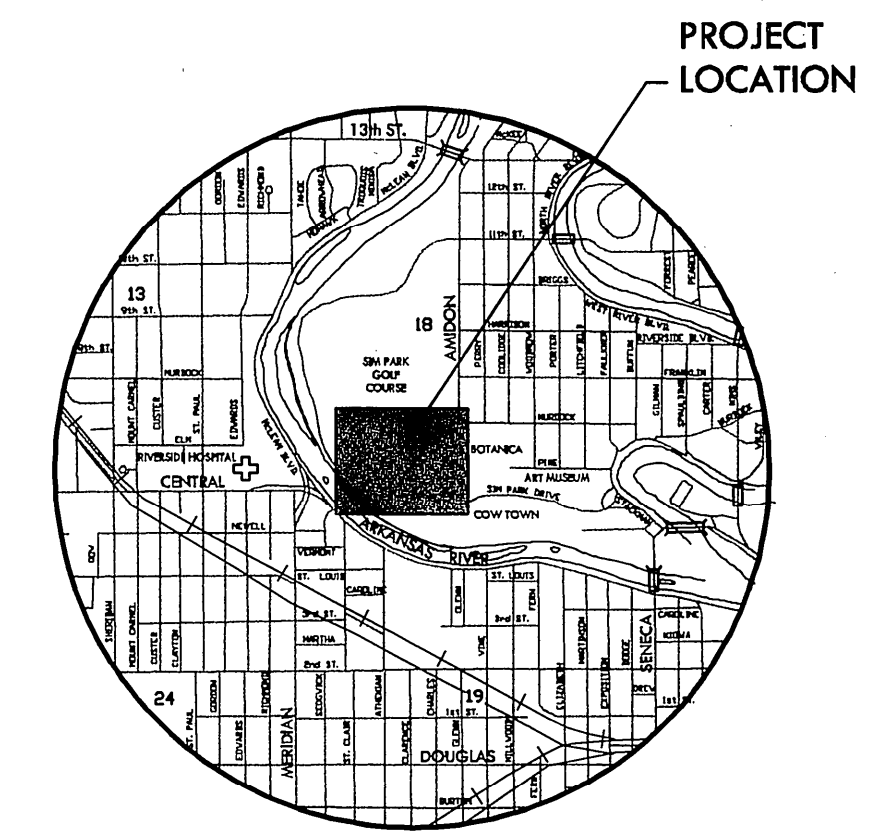
THE CITY OF WICHITA, KANSAS
JAMES L. ARMOUR, P.E. - CITY ENGINEER

OCA NO. 785133

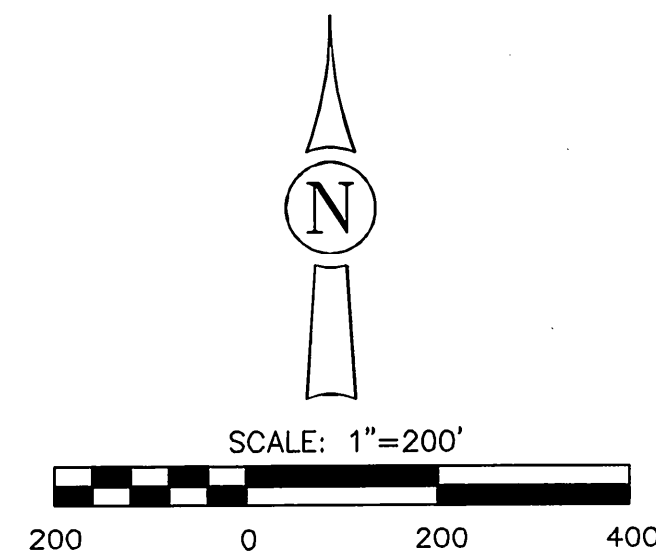
OCA NO. 785161



411 N. WEBB ROAD
WICHITA, K.S. 67206
316-684-9600

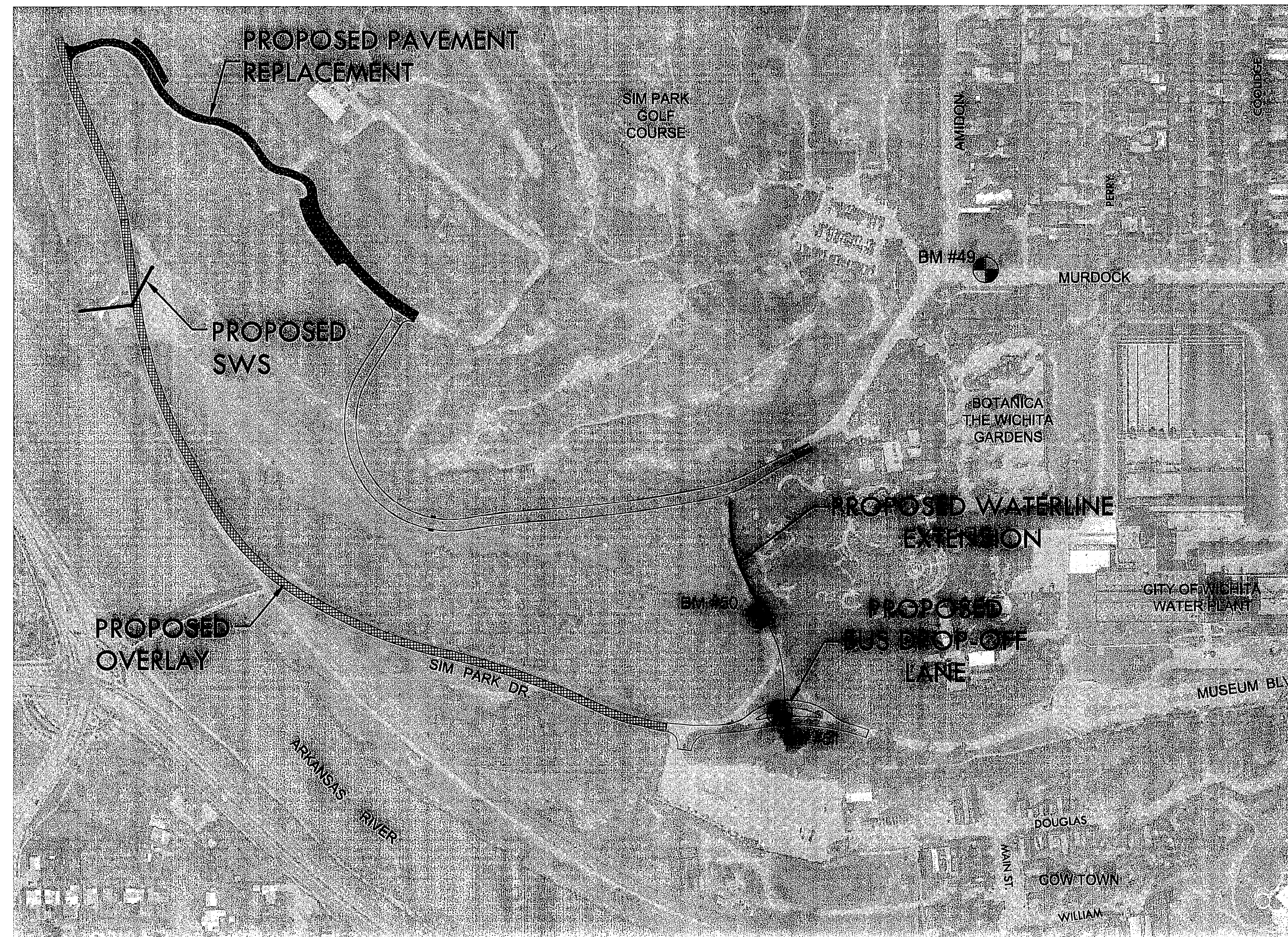


VICINITY MAP



BENCHMARKS

- BM #49 CHISELED "X" ON TOP OF NORTH CURB OF MURDOCK, 21.0' NORTH OF CENTERLINE MURDOCK AND 61.3' EAST OF CENTERLINE AMIDON. ELEV. = 1303.04 NAVD 88
- BM #50 BRASS DISC SET IN A CONCRETE POST, 6' WEST OF THE BACK OF THE WEST CURB OF AMIDON, 280' +/- NNW OF THE CENTER OF SIM PARK DRIVE, 42.9' SSE OF HORIZONTAL CONTROL POINT #13. ELEV. = 1303.75 NAVD 88
- BM #51 CHISELED SQUARE ON SOUTHWEST CORNER OF CONCRETE VAULT IN ISLAND AT INTERSECTION OF SIM PARK DRIVE AND AMIDON, 9' NORTH OF THE BACK OF THE NORTH CURB OF SIM PARK DRIVE, 64' EAST OF THE WEST END OF THE ISLAND AND 24' VNW OF A LIGHT POLE. ELEV. = 1302.17 NAVD 88



INDEX TO DRAWINGS

SHEET NO.	DESCRIPTION
1	TITLE SHEET
2	PROJECT NOTES
3	STORM WATER SEWER LINE 1
4-6	STORM WATER SEWER DETAILS
7	BUS TURN-A-ROUND
8	SOUTH PAVING PLAN
9	SOUTH PAVING PLAN, DEMOLITION & DETAIL
10	NORTH PAVING PLAN
11-13	PAVING DETAILS
14	EROSION CONTROL PLAN
15-19	BMP DETAILS
20-21	WATERLINE EXTENSION

PERIMETER ROAD IMPROVEMENTS
BOTANICA - THE WICHITA GARDENS

TITLE SHEET

SHEET TITLE
472-84976
PROJECT NUMBER

DFL / DM / JRA
DESIGNED / DRAWN / CHECKED

ISSUED
March 2011

REVISED

SHEET NO.

1 of 21