


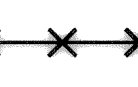






**EROSION CONTROL PLAN LEGEND**  
(Installation Details Found in the SWP2 Plan)


-  - DROP INLET PROTECTION
-  - CURB INLET PROTECTION
-  - DITCH CHECKS
-  - SILT FENCING
-  - CUT-OFF TRENCH
-  - BACK OF CURB PROTECTION
-  - EROSION CONTROL MAT
-  - TEMPORARY DITCH  
NO SCALE

EROSION CONTROL MEASURE	INSTALL	MAINTAIN	REMOVE
BACK OF CURB PROTECTION (LF)	0	0	0
CONSTRUCTION ENTRANCE (EA)	0	1	0
CURB INLET BARRIER (EA)	4	0	0
DITCH CHECK (EA)	0	0	0
DROP INLET PROTECTION (EA)	0	7	0
EROSION CONTROL (LS)	0	0	0
EROSION CONTROL BERM (LF)	0	0	0
SILT FENCE (LF)	0	2,315	0
EROSION CONTROL MAT (SY)	0	0	0

QUANTITIES ARE FOR INFORMATION ONLY! CONTRACTOR SHALL VERIFY QUANTITIES PER FINAL BID QUANTITY SHEET.

\* ALL EXISTING BMPs INCLUDING CONSTRUCTION ENTRANCE, SEDIMENT BARRIERS, SILT FENCE, CUT-OFF TRENCH, AND EROSION CONTROL MAT SHALL BE MAINTAINED AND REPAIRED IF NECESSARY. REPLACEMENT OR REMOVAL OF EROSION CONTROL MEASURES TO BE PAID FOR BY L.S. BID ITEM "MAINTAIN EXISTING EROSION CONTROL BMPs"

---(1.35)--- Existing Grade  
 ---1.351--- Proposed Grade



**Baughman** ENGINEERING | SURVEYING | PLANNING | LANDSCAPE ARCHITECTURE

STONEBRIDGE 2ND ADD-PH. II  
**EROSION CONTROL PLAN**  
 WATER DISTRIBUTION SYSTEM

PROJECT NUMBER: 448-90294  
 DISIGN: TJW  
 DRAWN: TMS  
 APPROVED: NBW  
 DATE: 03/11

SCALE: Noted  
 SHEET: **8 OF 14**

08 WTRBCEplan.dwg 06-08-BG34