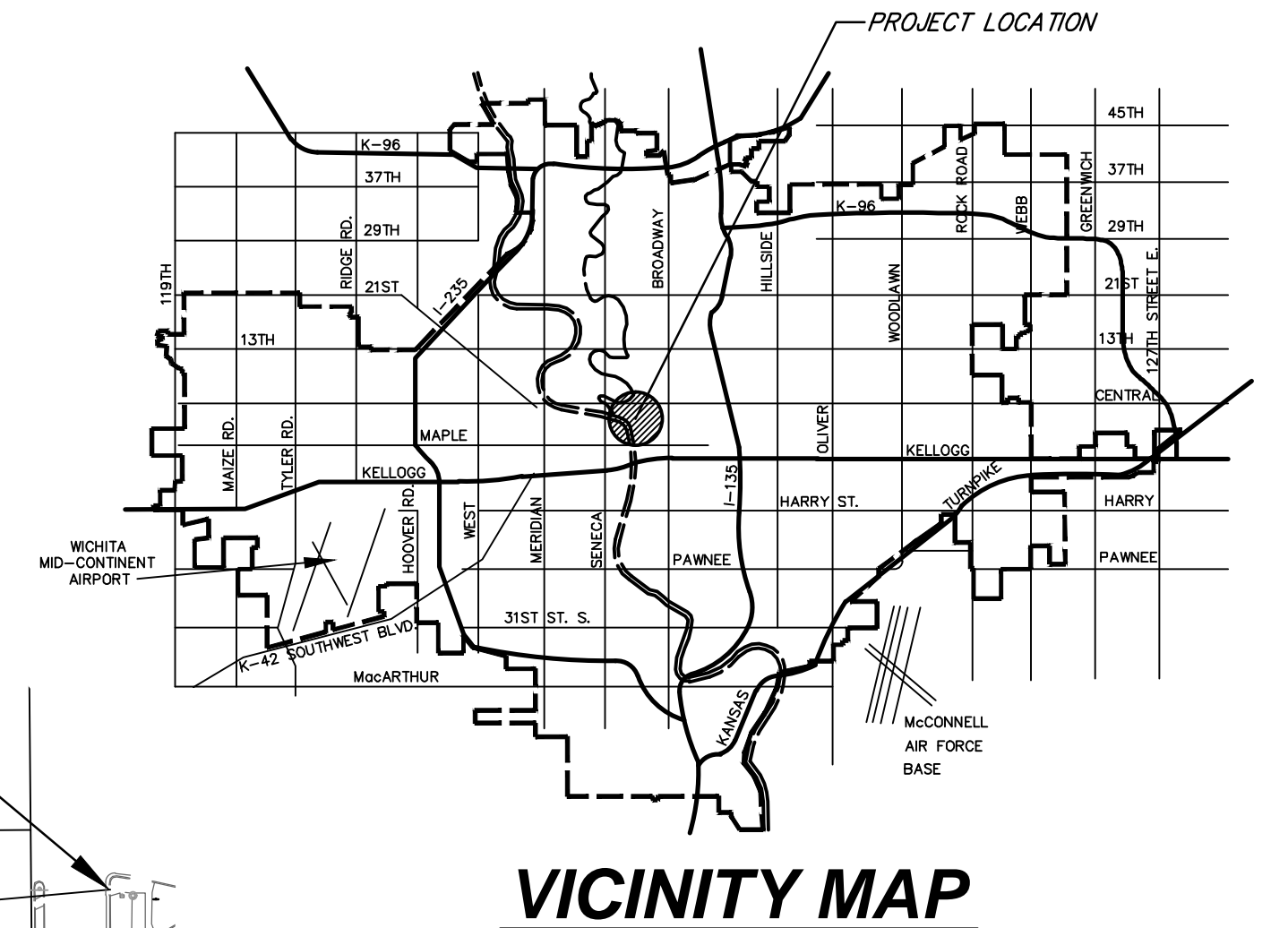
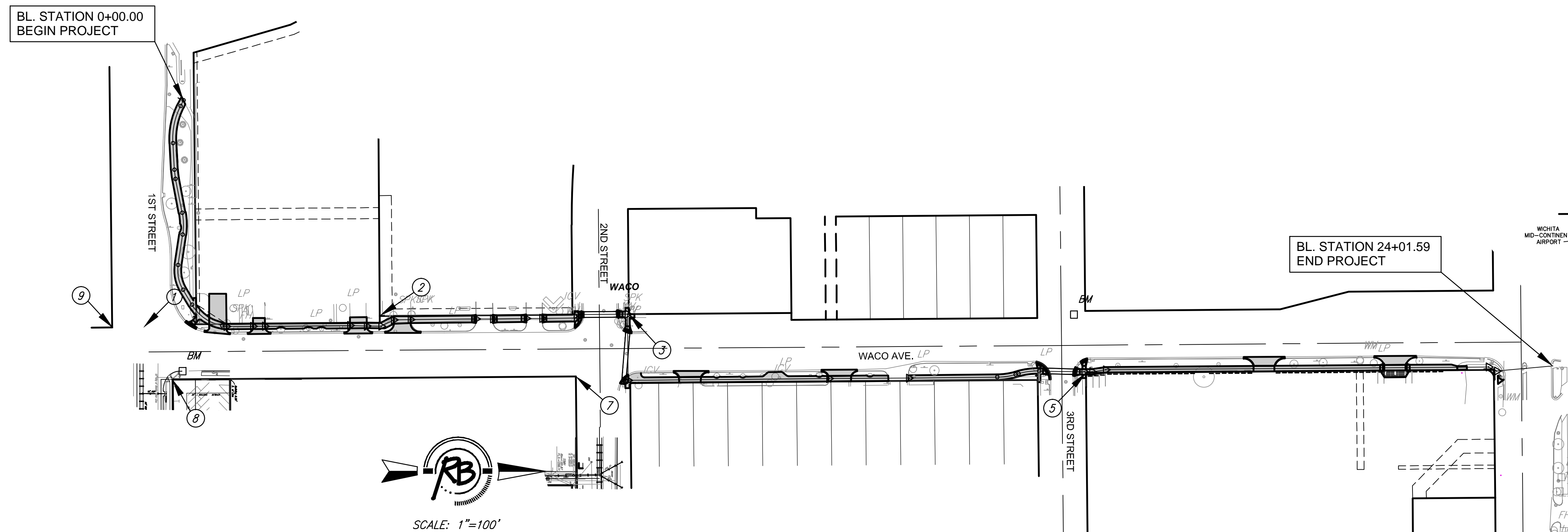


# MIDTOWN BIKE PATH EXTENSION

FROM EAST SIDE OF THE ARKANSAS RIVER ON THE NORTH SIDE OF FIRST STREET  
TO EAST OF WACO STREET ON THE NORTH SIDE OF CENTRAL AVENUE  
CITY OF WICHITA PROJECT NO. 472-84997  
OCA No. 991393  
WICHITA, SEDGWICK COUNTY, KANSAS

PAVING  
GRADING  
SURFACING  
PAVEMENT MARKINGS  
SODDING  
LANDSCAPING



COORDINATE CONTROL TABLE			
CONTROL NO.	DESCRIPTION	NORTHING	EASTING
1	3/4" IP THIMBLE (WACO & FIRST ST. NORTH)	17005.95	19227.46
2	3/4" IP THIMBLE (SE COR LOT 1, BLK 1 FARM CREDIT BANKS ADD.)	17341.91	19215.06
3	1/2" REBAR (SE COR LOT 1, BLK 2 FARM CREDIT BANKS ADD.)	17703.87	19212.41
4	1/2" R&B (720.47' E OF SW COR OF LOT 1, CITY HALL COMPLEX ADD.)	18375.28	20018.03
5	MAG NAIL (SW COR OF LOT 1, CITY HALL COMPLEX ADD.)	18638.02	19297.63
6	MAG NAIL (NE COR OF LOT 4, CENTER ADD.)	18962.68	19479.48
7	V-NOTCH (NW COR. LOT 48, WATERMAN ADD.)	17625.82	19303.02
8	V-NOTCH (SW COR. LOT 26, WATERMAN ADD.)	17041.05	19307.24
9	V-NOTCH (SW COR. FIRST ST. & WACO)	16952.85	19231.83

**DESIGN DESIGNATION**

FOR BICYCLES  
V = 20 mph  
CLEAR ZONE = 3 feet


Gross Length of Project	2,401 FT.
Exceptions	- FT.
Additions	FT.
Net Length of Project	FT. X.XX MILES
Net Length of Bridges	FT. MILES
Net Length of Roads	FT. MILES

Legend

Existing Water	_____
Existing Sanitary Sewer	_____
Existing AT&T	_____
Existing Westar	_____
Existing Storm Water Sewer	_____
Existing Kansas Gas Service	_____
Existing fence	_____
Proposed fence	_____
Concrete Pavers	_____
Pavement Removal	_____
Construction Limits	_____


**INDEX OF SHEETS**

- 1 TITLE SHEET
- 2 GENERAL NOTES/HORIZONTAL CONTROL
- 3 TYPICAL SECTIONS
- 4 DRIVE ENTRANCE DETAILS
- 5 WHEELCHAIR RAMP DETAIL
- 6 AUXILIARY DETAILS FOR SIDEWALK & STEPS
- 7-9 BIKEPATH PLAN AND PROFILE
- 10 SIGN DETAILS & QUANTITIES
- 11-13 TRAFFIC CONTROL DEVICES
- 14-17 EROSION CONTROL DETAILS
- 18-20 CORRIDOR LANDSCAPE PLAN
- 22 RECAPITULATION OF QUANTITIES



ALL ELEVATIONS ARE IN FEET. (NGVD 88 DATUM)

APPROVED - DATE \_\_\_\_\_  
 JAMES L. ARMOUR, P.E., CITY ENGINEER  
 WICHITA, KANSAS  
 PROJ. NO. 472-84910



**Ruggles & Bohm, P.A.**  
 Engineering, Surveying, Land Planning  
 924 North Main (316) 264-8008  
 Wichita, Kansas 67203 (316) 264-4621 fax  
 www.rbkansas.com E-mail: info@rbkansas.com