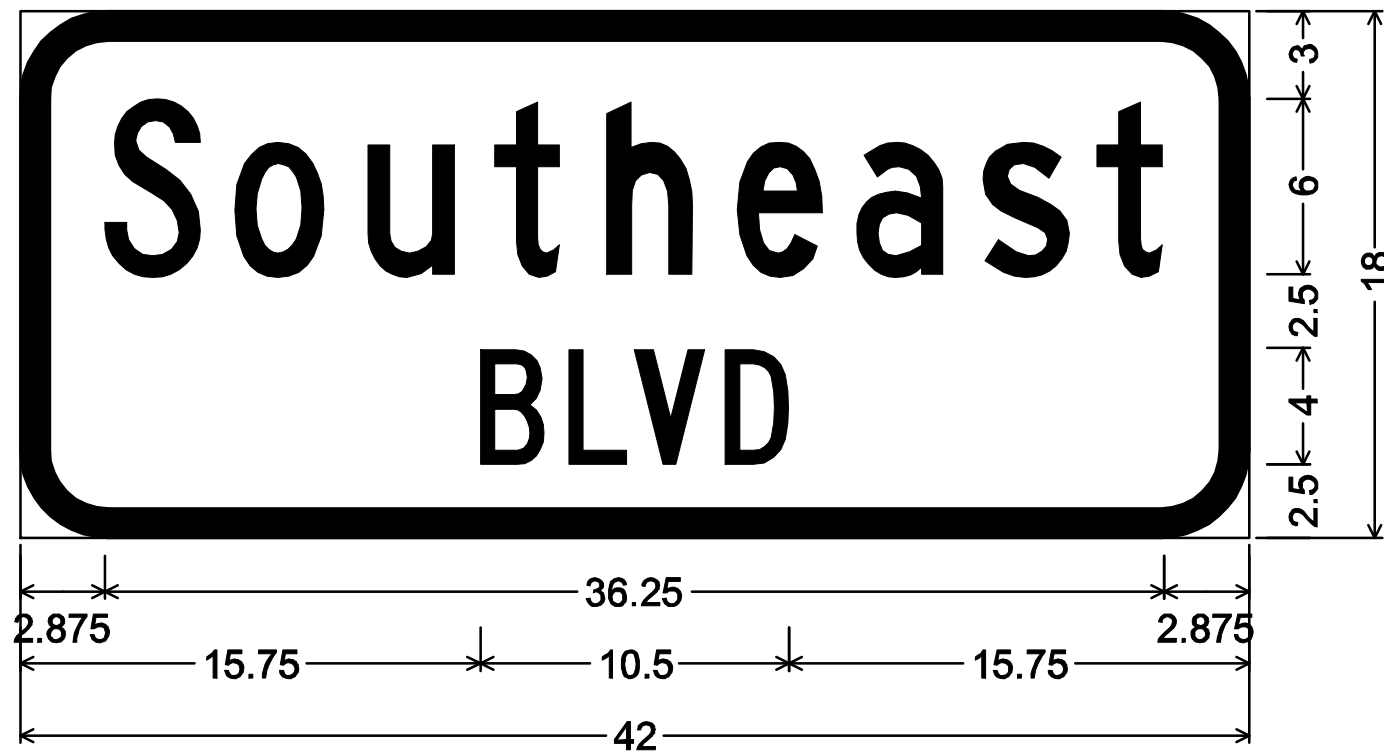
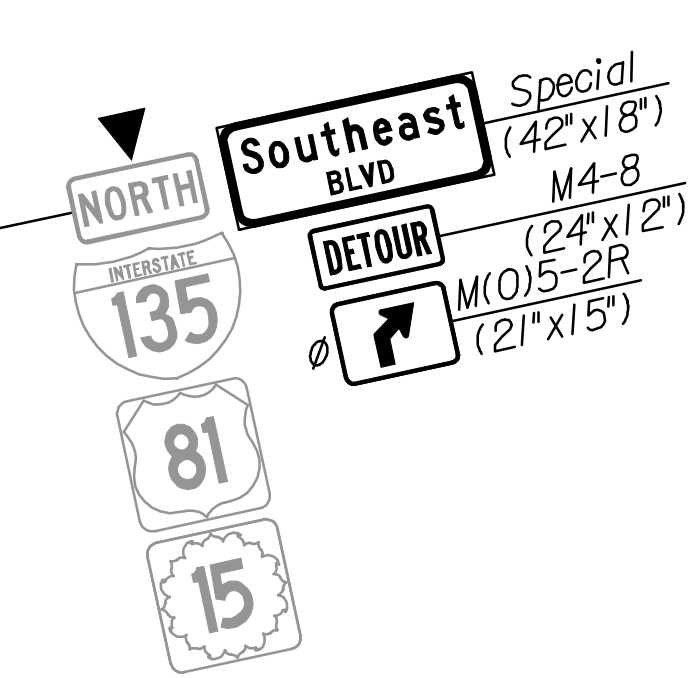
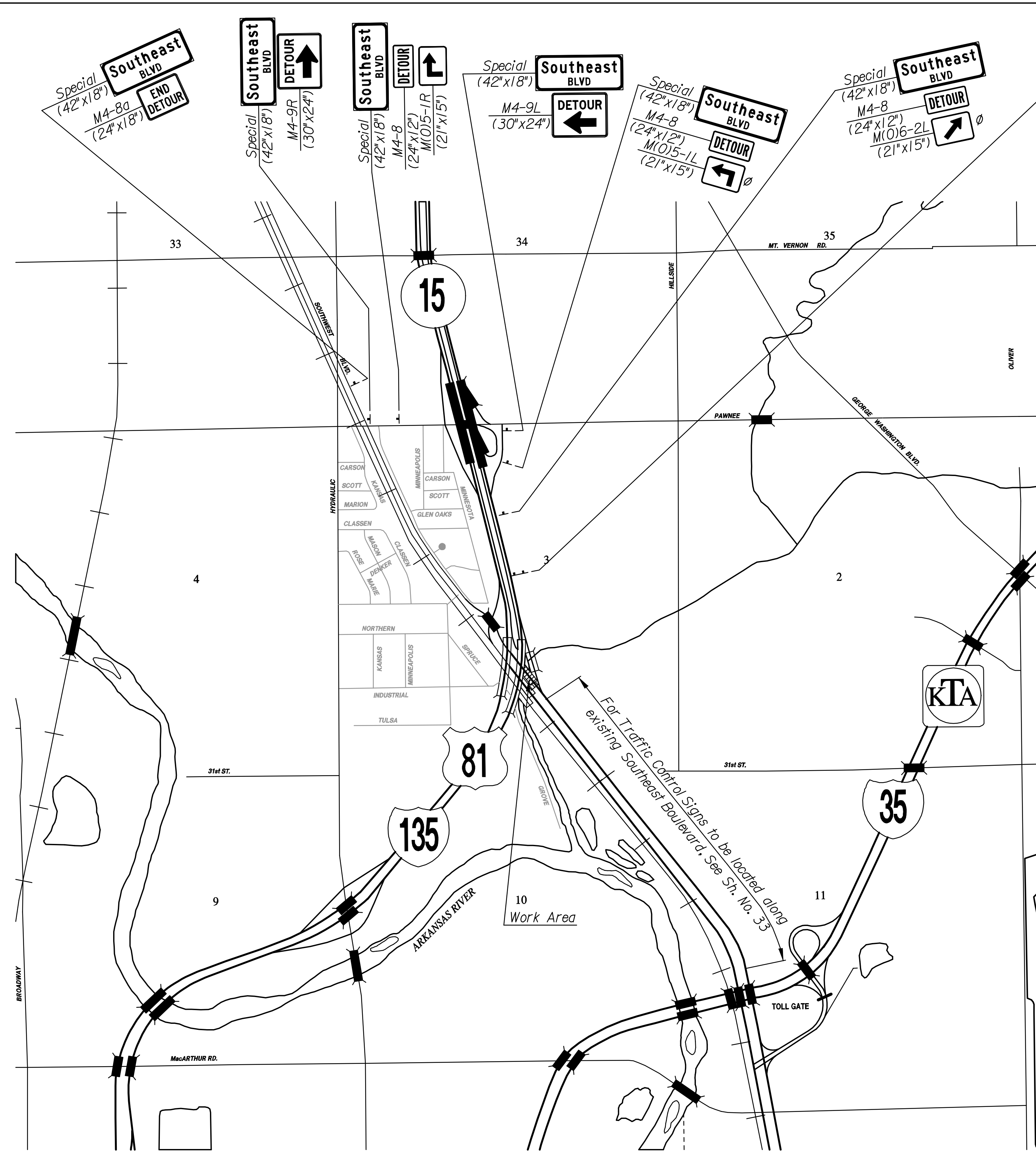


Drawn By : cp  
 Plotted : 22-JUL-2011 13:33  
 File : I:\2010\10313\Traffic\10313-1-Detour Plan - F.dgn



3.000" Radius, 1.000" Border, Black on Orange;  
 [Southeast] C; [BLVD] C;  
 Table of distances between letter and object lefts.

2.875	S	4.500	o	4.500	u	4.375	t	3.750	h	4.500	e	4.125	a	4.250	s	3.875	t	2.375	2.875
15.750	B	3.000	L	2.250	V	3.125	D	2.125	15.750										



Not to Scale

**LEGEND**

- Work Area
- Type III Barricade
- Traffic Control Sign
- Background of sign shall be Retroflective Orange.
- Mount on Type III Barricade
- Existing Sign(s)

No.	Revision	By	Date
SOUTHEAST BLVD AT WICHITA FLOOD CONTROL CANAL <b>SOUTHEAST BLVD BRIDGE          DETOUR PLAN</b> JAMES L. ARMOUR, P.E.-CITY ENGINEER CITY OF WICHITA PROJECT NO. 472-64923 <b>Professional Engineering Consultants, P.A.</b> 303 S. TOPEKA • WICHITA, KANSAS 67202 316-262-2691 • FAX 316-262-3003			
Designed by	DRM	Job No.	10313
Drawn by	DRP	Date	June, 2011
			sht. 32 of 42