

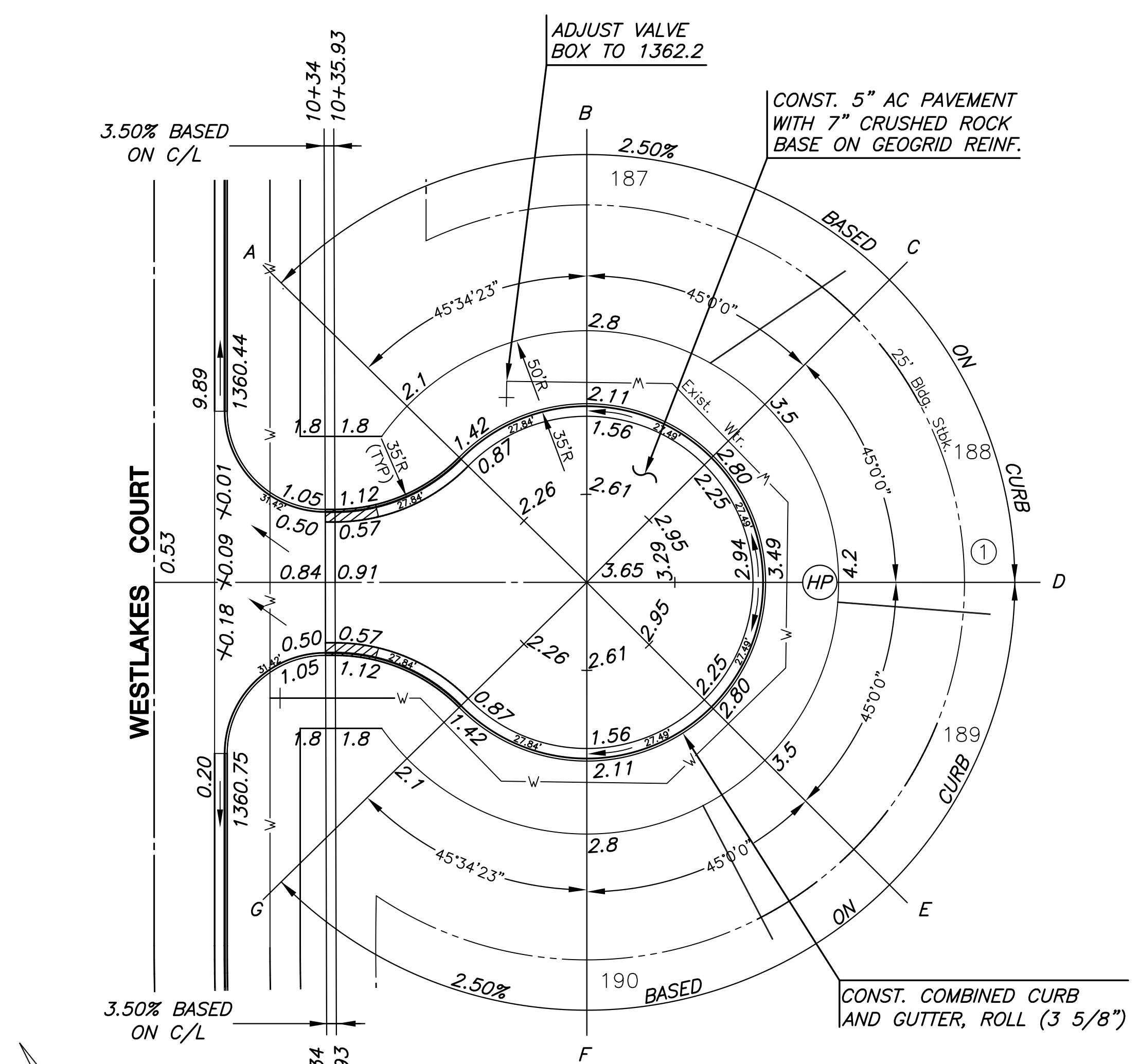
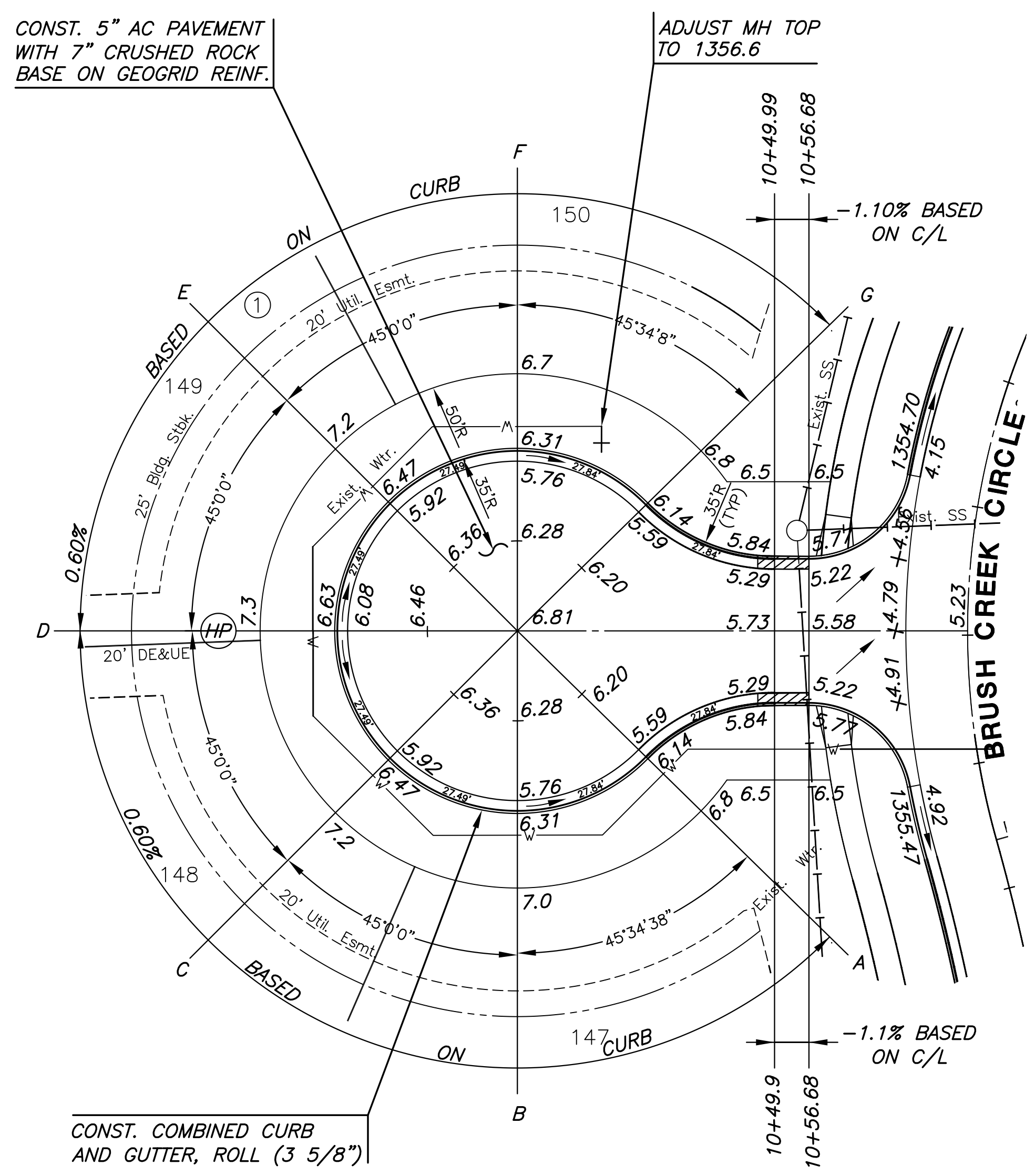
**PAVING & INCIDENTAL DRAINAGE PLANS
FOX RIDGE ADDITION
PHASE 14**

CUL-DE-SACS
SHEET TITLE
472-83791
PROJECT NUMBER

DFL / KKL / GJA
DESIGNED / DRAWN / CHECKED

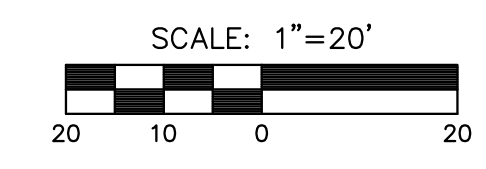
ISSUED
October 2011
REVISED

SHEET NO.
17 of 56



- NOTES:
- ELEVATIONS SHOWN ALONG CURB & GUTTER ARE TO FLOWLINE AND TOP OF CURB UNLESS OTHERWISE NOTED.
 - ALL DIMENSIONS ARE TO FACE OF CURB UNLESS OTHERWISE NOTED.
 - ALL PVI AND VERTICAL CURVE INFORMATION IS BASED ON CENTERLINE UNLESS OTHERWISE NOTED.

- LEGEND**
- ⊕ STREET SIGN & SIGN LOCATION (SEE SIGN ASSEMBLY TABLE FOR TYPE & STATION OF SIGN)
 - FLOW ARROW
 - ▨ 10' CURB TRANSITION (FROM FULL TO ROLL, OR FROM ROLL TO FULL CURB)



PLOTTER: Wednesday, October 12, 2011 @ 08:44AM

G:\CIVIL\981118\DWG\98A\PH_14\981118_E7_14.DWG